


OFFICE OF THE
DOUGLAS COUNTY SURVEYOR



D-075

Station: DOERNER T 27 S, R 7 W, Sec 15

Set By (Agency): DCSO

Date Set: 1989

Recovered By RWS,SJF

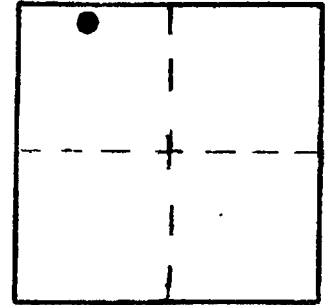
Date Recovered 5/11/89

Recovered By _____

Date Recovered _____

Recovered By _____

Date Recovered _____



VERTICAL CONTROL NGVD29 CORPSCON 6 NAVD 88 613.361 FT
 Elevation: 609.871 NGS Line # _____ USGS Line # _____ OSHD Line # _____
 Precision: 2nd Agency: DCSO Proj. # 2007 Date: 1990

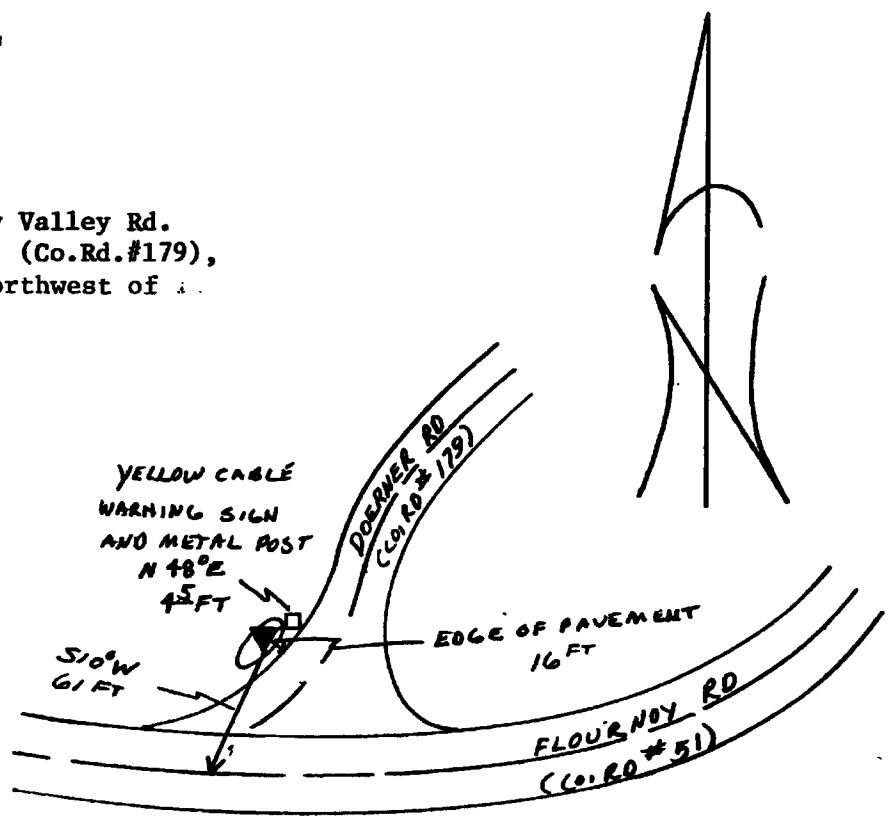
HORIZONTAL CONTROL
 South Zone State Plane Coordinates: Y(Northing) _____ X(Easting) _____
 Precision: _____ Agency: _____ Proj. # _____ Date: _____
 Approximate Geographic Position: Latitude _____ Longitude _____

DESCRIPTION and TO REACH

SKETCH

A DCSO disk stamped "DOERNER 1989" set at top of a 1.5 ft. by 3.5 ft. boulder, which protrudes 1 ft. ground.

Go to the intersection of Flournoy Valley Rd. (Co.Rd.#51) and Doerner Cutoff Rd. (Co.Rd.#179), in T27S,R7W,Sec.15, monument is northwest of intersection.



Reference Marks:

Note: For further information, contact the Douglas County Surveyor's Office, Room 205 Douglas County Justice Building, Roseburg, OR 97470. Phone 440-4278. Douglas County residents outside the Roseburg calling area, dial toll free 1-800-452-0991.