

OFFICE OF THE
DOUGLAS COUNTY SURVEYOR

Station: DIANA T 25 S, R 4 W, Sec 9

Set By (Agency): DCSO

Date Set: 1989

Recovered By RWS, SJF

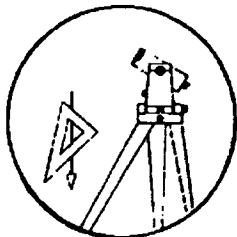
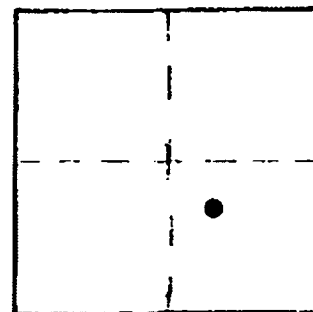
Date Recovered 5/5/89

Recovered By _____

Date Recovered _____

Recovered By _____

Date Recovered _____



D 073

VERTICAL CONTROL CORPSCONG NAVD 88 675.606 FT

Elevation: 672.03 NGS Line # _____ USGS Line # _____ OSHD Line # _____

Precision: 3rd Agency: DCSO Proj. # 2007 Date: 1990

HORIZONTAL CONTROL

South Zone State Plane Coordinates: Y(Northing) _____ X(Easting) _____

Precision: _____ Agency: _____ Proj. # _____ Date: _____

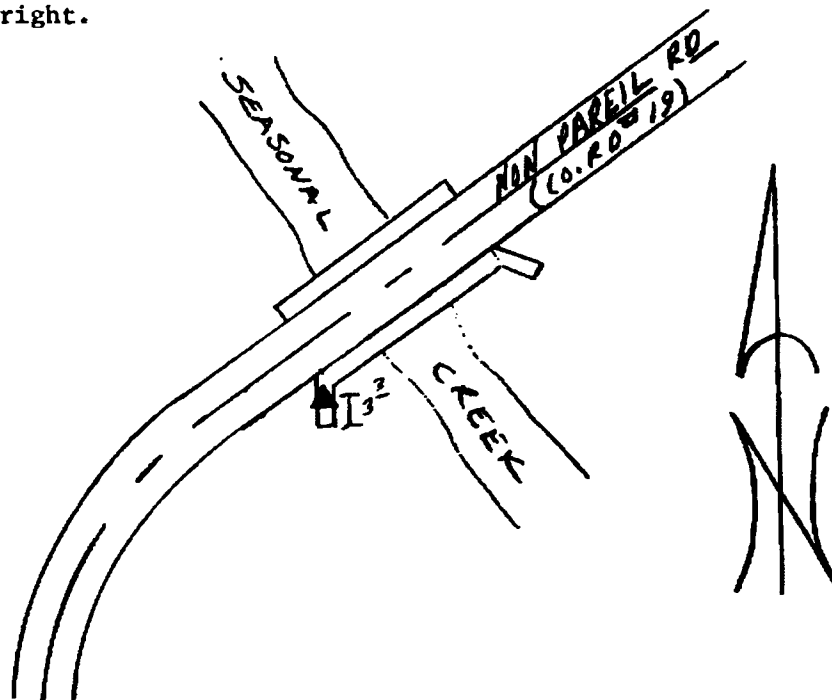
Approximate Geographic Position: Latitude _____ Longitude _____

DESCRIPTION and TO REACH

SKETCH

A 2 1/2 in. dia. DCSO drill cap set in top of concrete wing wall of box culvert over small creek, stamped "DIANA 1989".

From the intersection of Banks Rd. (Co.Rd.#45) and Nonpareil Rd. (Co.Rd.#19) in T25S,R4W,Sec.9, proceed northwesterly along Nonpareil Rd. approx. 0.15 miles to monument on right.



Reference Marks:

Note: For further information, contact the Douglas County Surveyor's Office, Room 205 Douglas County Justice Building, Roseburg, OR 97470. Phone 440-4278. Douglas County residents outside the Roseburg calling area, dial toll free 1-800-452-0991.