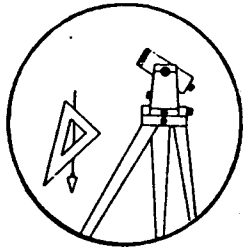
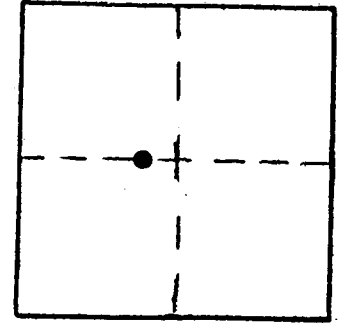


OFFICE OF THE
DOUGLAS COUNTY SURVEYOR

Station: DUCK. T 27 S, R 7 W, Sec 35
Set By (Agency): DCSO
Date Set: 1985
Recovered By RWS, SJF
Date Recovered April 17, 1985
Recovered By _____
Date Recovered _____
Recovered By _____
Date Recovered _____



D-068



VERTICAL CONTROL N6VD 29

Elevation: 599.325 ft. NGS Line # _____ USGS Line # _____ OSHD Line # _____
Precision: 2nd. Agency: DCSO Proj. # 2013 Date: 1985

HORIZONTAL CONTROL CORPSCON6 NAVD88 602.70 FT CS66/61

South Zone State Plane Coordinates: Y(Northing) 565160 X(Easting) 4121744
Precision: GIS SCALED Agency: DCSO Proj. # _____ Date: 2014
Approximate Geographic Position: Latitude 43°10'42" Longitude 123°29'41"

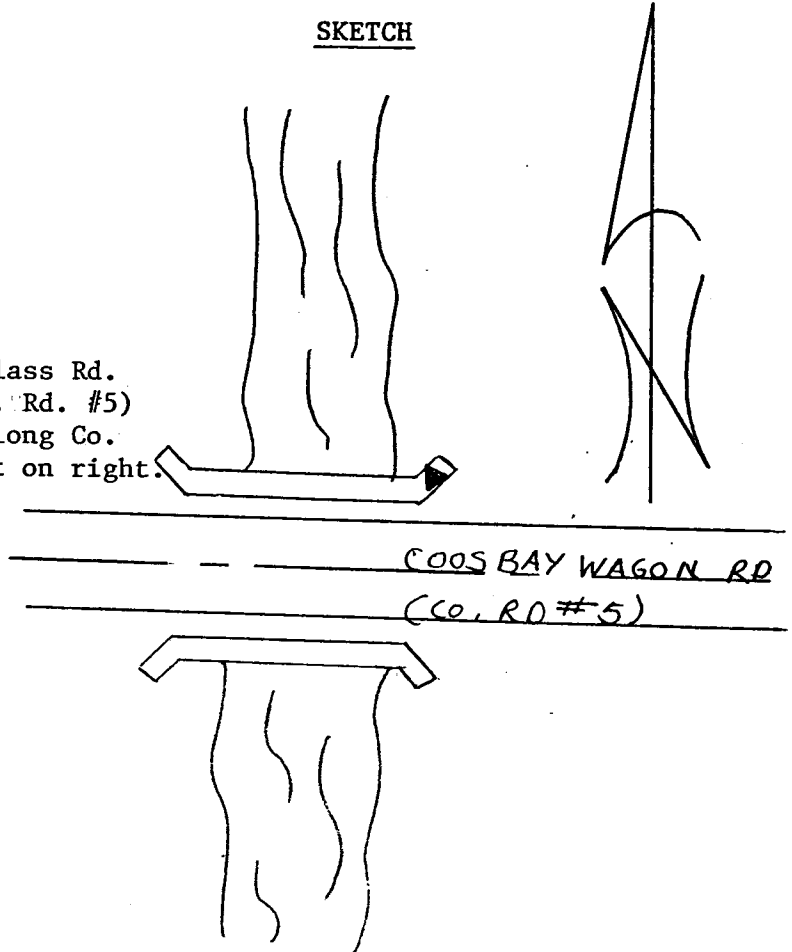
DESCRIPTION and TO REACH

A disk stamped "DUCK 1985"
set flush in the northeast wingwall
of bridge over small tributary of
Lookingglass Creek.

TO REACH:

From the intersection of Lookingglass Rd.
(Co Rd. #47) and Coos Bay Wagon Rd. (Co. Rd. #5)
in T27S, R7W, Sec. 36, proceed westerly along Co.
Rd. #5, 0.6 miles to bridge and monument on right.

SKETCH



Reference Marks:

Note: For further information, contact the Douglas County Surveyor's Office, Room 205
Douglas County Justice Building, Roseburg, OR 97470. Phone 440-4278. Douglas
County residents outside the Roseburg calling area, dial toll free 1-800-452-0991.