

OFFICE OF THE  
DOUGLAS COUNTY SURVEYOR

Station: Dutchman Butte R.M. 3 T 31 S, R 8W , Sec 20

Date Set: 1970

Set By (Agency): D.C.S.O.

Date Recovered: 10-2-91


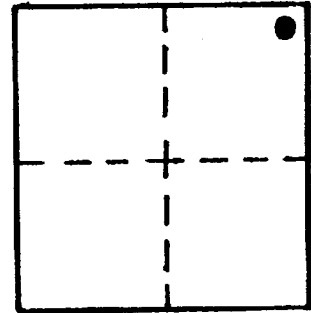
Recovered By: SJF

Date Recovered: \_\_\_\_\_

Recovered By: \_\_\_\_\_

Date Recovered: \_\_\_\_\_

Recovered By: \_\_\_\_\_



NAD 453280.94 4074269.49  
83 42°51'60" 123°39'37"

VERTICAL CONTROL NGVD 29

CORPS CON 6 NAVD 88 3911.4 FT

Elevation: 3907.8 NGS Line # \_\_\_\_\_ USGS Line # \_\_\_\_\_ OSHD Line # \_\_\_\_\_

Precision: GPS Agency: DCSO Proj. # 2008 Date: 1991

HORIZONTAL CONTROL

South Zone O.C.S. 27: Y(Northing) 453,316.32 X(Easting) 1,153,310.98

South Zone O.C.S. 83: Y(Northing) \_\_\_\_\_ X(Easting) \_\_\_\_\_

Precision: 1/100,000 Agency: DCSO Proj. # 2001 Date: 1971

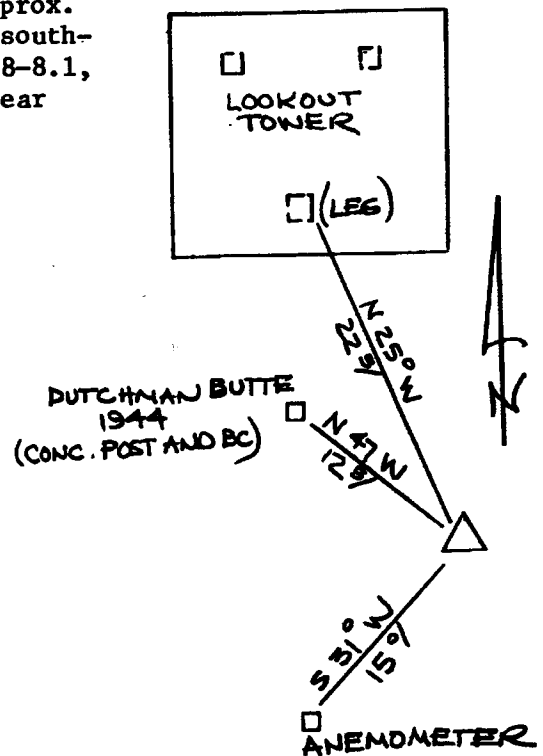
Approx. NAD 83 Geographic Position: Latitude \_\_\_\_\_ Longitude \_\_\_\_\_

DESCRIPTION and TO REACH

SKETCH

Found: A 3/4" dia. stem of a brass cap mon. centerpunched and set flush near southeast corner of an 18" x 18" square concrete foundation block firmly set and protruding approx. 1 ft. above ground.

To Reach: From the intersection of Cow Creek Rd. (Co. Rd. #321) and Union Creek Rd. (BLM Rd. #31-7-19.0) in T31S, R7W, sec. 19 proceed northwesterly along Union Creek Rd. approx. 8.85 mi. to intersection left; take BLM RD. #31-8-3, southwesterly, approx. 4.9 mi. to fork left, take BLM #31-8-8.1, southerly, approx. 1.4 mi. to top of Butte and mon. near base of lookout tower.



Reference Marks:

Note: For further information, contact the Douglas County Surveyor's Office, Room 205 Douglas County Justice Building, Roseburg, OR 97470. Phone 440-4278. Douglas County residents outside the Roseburg calling area, dial toll free 1-800-452-0991.