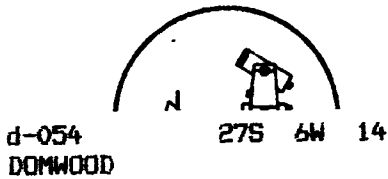
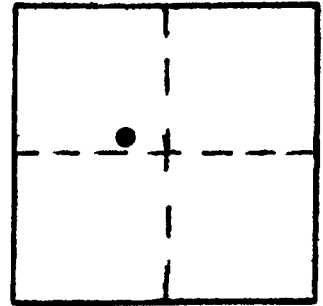


OFFICE OF THE
DOUGLAS COUNTY SURVEYOR

Station: DOMWOOD
Set By (Agency): CITY (RSBG)
Date Set: ?
Recovered By KR, TP
Date Recovered 5/82
Recovered By EWS/SJE
Date Recovered 2000
Recovered By _____
Date Recovered _____

T 27 S, R 6 W , Sec 14



NAD 580362.22 4153766.51
83 43°13'22" 123°22'49"

VERTICAL CONTROL NGVD 29 CORPSCON 6 NAVD 88 436.07 FT
Elevation: 432.60 NGS Line # _____ USGS Line # _____ OSHD Line # _____
Precision: 3" Agency: DCSO ^{CS} Proj. # 66/38 Date: 2000

HORIZONTAL CONTROL OCS 27
South Zone State Plane Coordinates: Y(Northing) 580,397.34 X(Easting) 1,232,808.16
Precision: 1/20,000 Agency: DCSO Proj. # 2005-2 Date: 1983
Approximate Geographic Position: Latitude 43°13'23" Longitude 123°22'44"

DESCRIPTION and TO REACH

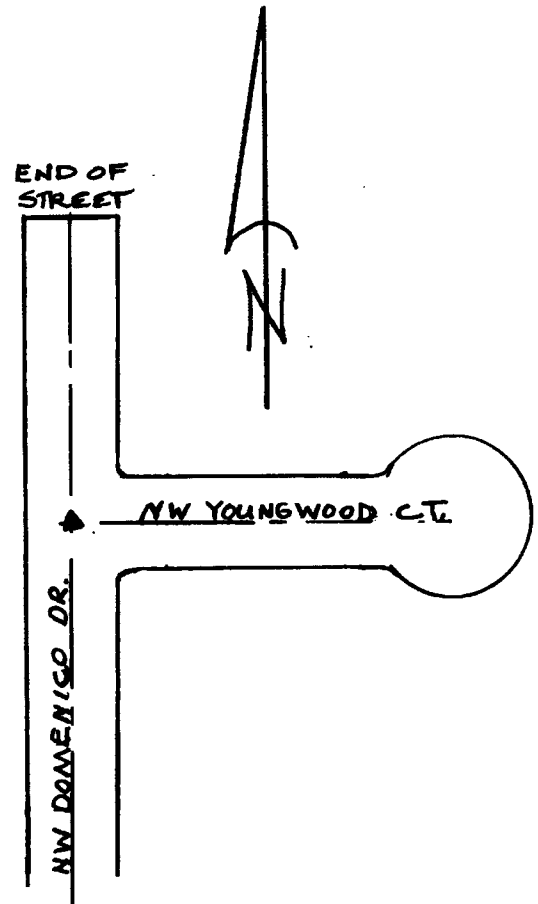
SKETCH

DESCRIPTION:

A 2 in. diam. brass cap street monument set below pavement with access cover above.

TO REACH:

Go to intersection of NW Domenico Dr. and NW Youngwood Ct.



Reference Marks:

Note: For further information, contact the Douglas County Surveyor's Office, Room 205 Douglas County Justice Building, Roseburg, OR 97470. Phone 440-4278. Douglas County residents outside the Roseburg calling area, dial toll free 1-800-452-0991.