


OFFICE OF THE
DOUGLAS COUNTY SURVEYOR



Station: DAWNA

T 26 S, R 4 W, Sec 14

Date Set: 1980

Set By (Agency): DCSO

DCSO Designation: D-020

Date Recovered: 4/93

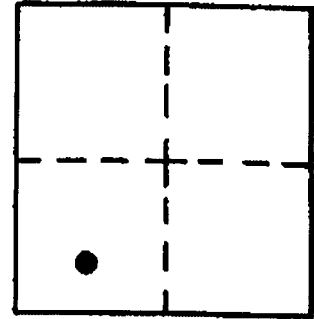
Recovered By: IEM TP

Date Recovered: _____

Recovered By: _____

Date Recovered: _____

Recovered By: _____



NGVD 29
VERTICAL CONTROL

668.410 CORPSCONG NAVD 88 671.98 FT

Elevation: ~~668.2~~ NGS Line # _____ USGS Line # _____ OSHD Line # _____
Precision: ~~0.25~~ Agency: DCSO Proj. # 2006 2007 Date: 1991 1997

HORIZONTAL CONTROL

O.C.S. 27 Y(Northing): 607,437.91

O.C.S. 83 Y(Northing): 607,402.46

South Zone X(Easting): 1,296,562.80

South Zone X(Easting): 4,217,522.60

Precision: 1:10000 Agency: DCSO

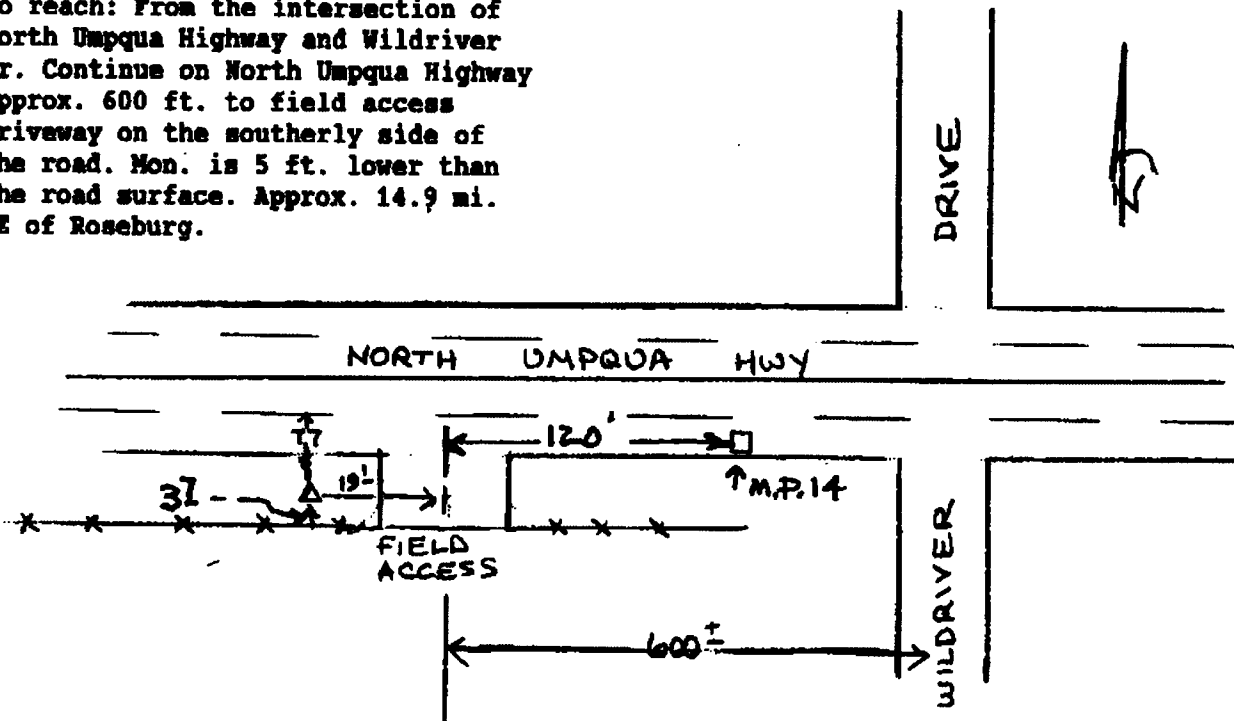
Proj. # 6012-12 CS#61/13

Date: 1980

Approx. Geographic Position: Latitude 43° 18' 11" Longitude 123° 8' 35"

Found: A standard DCSO disk stamped "Dawna 1980" set in a 6" x 40" concrete filled belltile buried 39" into the ground.

To reach: From the intersection of North Umpqua Highway and Wildriver Dr. Continue on North Umpqua Highway approx. 600 ft. to field access driveway on the southerly side of the road. Mon. is 5 ft. lower than the road surface. Approx. 14.9 mi. NE of Roseburg.



Note: For possible further information contact the Douglas County Surveyors Office, Room 205 Douglas County Justice Building, Roseburg, OR 97470. Phone 440-4272. Douglas County residents outside the Roseburg calling area, dial toll free 1-800-477-0991.