

OFFICE OF THE  
DOUGLAS COUNTY SURVEYOR

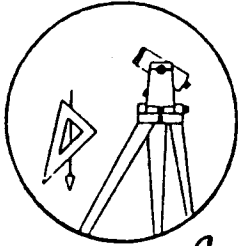
Station: CAVITT T 27 S, R 3W, Sec 11

Date Set: 1999

Set By (Agency): DCSO

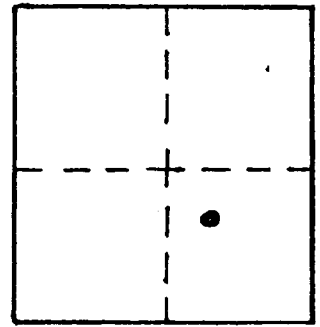
Date Recovered: JUNE 30, 1999

Recovered By: RWS, SJF



12 2. C-167

- Found
- New
- Reset
- Not Found
- Referenced
- Destroyed



VERTICAL CONTROL

Elevation: 916.52 NGS Line # \_\_\_\_\_ USGS Line # \_\_\_\_\_ OSHD Line # \_\_\_\_\_

Precision: 3rd Agency: DCSO Proj. # 2007 Date: 1999

HORIZONTAL CONTROL CORPSCON6 NAVD88 920.11 FT. CS 66/56

South Zone O.C.S. 27: Y(Northing) \_\_\_\_\_ X(Easting) \_\_\_\_\_

South Zone O.C.S. 83: Y(Northing) 581063 X(Easting) 4250317

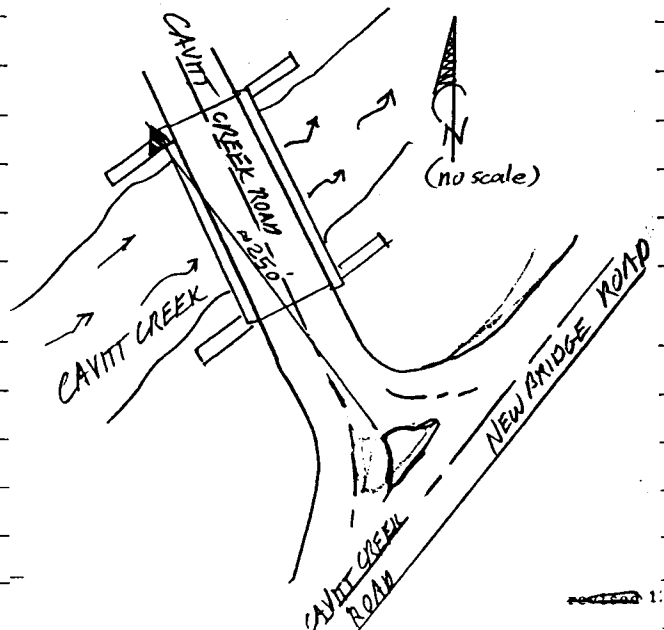
Precision: GIS SCALED Agency: DCSO Proj. # \_\_\_\_\_ Date: 2014

Approx. ~~NAD 83~~ <sup>DCS 27</sup> Geographic Position: Latitude 43°14'20" Longitude 123°01'01"

DESCRIPTION and TO REACH

A 2 3/8 INCH DIAMETER DCSO DRILL CAP STAMPED "CAVITT 1999" SET FLUSH IN TOP OF CONCRETE WING WALL AT NORTHWESTERLY CORNER OF STEEL AND CONCRETE BRIDGE OVER CAVITT CREEK.

GO TO THE INTERSECTION OF NEW BRIDGE ROAD (Co. Rd. #82A) AND CAVITT CREEK ROAD (Co. Rd. #82) IN T 27S, R 3W, SEC 11 AND PROCEED APPROXIMATELY 250 FEET NORTHWESTERLY ALONG CAVITT CREEK ROAD ACROSS BRIDGE OVER CAVITT CREEK TO MONUMENT ON LEFT.



Reference Marks: