

OFFICE OF THE
DOUGLAS COUNTY SURVEYOR

Station: CAGLE RESET T 27 S, R 6 W, Sec 12

Date Set: 1992

Set By (Agency): DCSO

Date Recovered: 3/18/92; 10/98

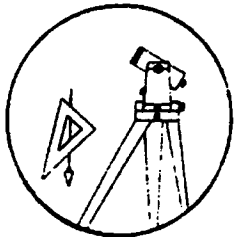
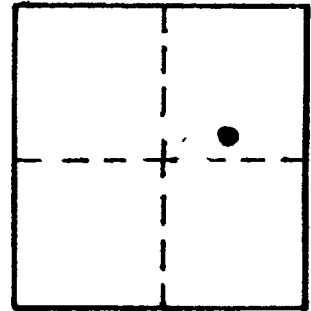
Recovered By: RWS, SJF

Date Recovered: _____

Recovered By: _____

Date Recovered: _____

Recovered By: _____



DESIGNATION C-158

VERTICAL CONTROL NGVD 29 CORPSONG NAVD 88 520.70 FT

Elevation: 517.22 NGS Line # _____ USGS Line # _____ OSHD Line # _____

Precision: 3rd Agency: DCSO Proj. # 2007 Date: 10/98

HORIZONTAL CONTROL C

South Zone O.C.S. 27: Y(Northing) 585,191.51 X(Easting) 1,240,175.52

South Zone O.C.S. 83: Y(Northing) _____ X(Easting) _____

Precision: 1/20,000 Agency: DCSO Proj. # 6024-2 Date: 1992

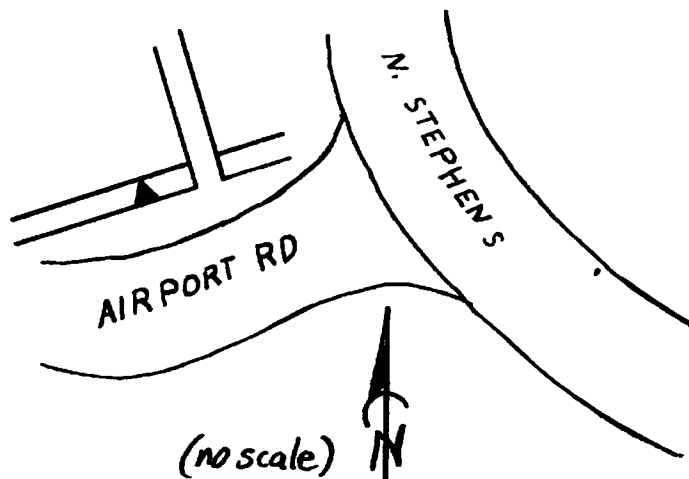
Approx. NAD 83 Geographic Position: Latitude 43°14'13" Longitude 123°21'07"

DESCRIPTION and TO REACH

SKETCH

A DCSO disk stamped "CAGLE RESET 1992" set flush in a concrete curb.

Go to the intersection of Airport Rd. and N. Stephens.



Reference Marks:

Note: For further information, contact the Douglas County Surveyor's Office, Room 205 Douglas County Justice Building, Roseburg, OR 97470. Phone 440-4278. Douglas County residents outside the Roseburg calling area, dial toll free 1-800-452-0991.