

OFFICE OF THE  
DOUGLAS COUNTY SURVEYOR

Station: C 743

T30W R9W Sec. 9

Date Set: 1987

Set By (Agency): NGS

DCSO Designation: C-150

Date Recovered: 8-19-93

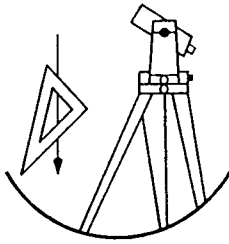
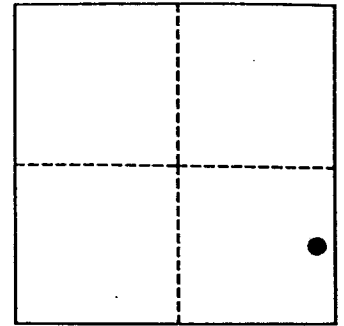
Recovered By: \_\_\_\_\_

Date Recovered: \_\_\_\_\_

Recovered By: \_\_\_\_\_

Date Recovered: \_\_\_\_\_

Recovered By: \_\_\_\_\_



VERTICAL CONTROL

~~NGVD 29~~ <sup>NAVD 88</sup> Elevation: 691.959 FEET      NAVD 88 Elevation: 210.909 METERS

NGS Line # L25034    USGS LINE # \_\_\_\_\_    OSHD Line # \_\_\_\_\_    FILE # \_\_\_\_\_

Precision: 1ST ORDER    Agency: NGS    Proj: \_\_\_\_\_    Date: 1988

HORIZONTAL CONTROL

~~O.C.S. 27~~ Y(Northing): \_\_\_\_\_    O.C.S. 83    Y(Northing): 492467

(South Zone) X(Easting): \_\_\_\_\_    (South Zone) X(Easting): 4048721

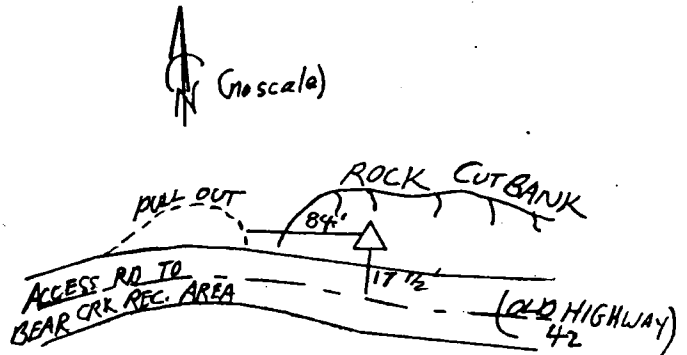
Precision: GIS SCALED    Agency: DCSO    Proj: \_\_\_\_\_    Date: 2014

Approx. O.C.S. 27 Geographic Position:    Latitude: 42°58'15"    Longitude: 123°45'41"

Approx. O.C.S. 83 Geographic Position:    Latitude: \_\_\_\_\_    Longitude: \_\_\_\_\_

Found: A 3 - 5/8 inch diameter NGS disk stamped "C 743 1987" set flush and vertically in face of rock cut bank. Approx. 4 feet above road surface.

To reach: From the intersection of State Hwy 42 and the easterly end of the Bear Creek Recreation Area access road in T30S R9W Sec10 proceed westerly along the Bear Creek Recreation Area access road approx. 0.5 miles to monument on right.



Note: For further information contact the Douglas County Surveyors Office, Room 205 Douglas County Justice Building, Roseburg, OR 97470. Phone 440-4272. Douglas County Residents outside Roseburg calling area, dial toll free 1-800-477-0991.