

OFFICE OF THE  
DOUGLAS COUNTY SURVEYOR

Station: C 747

T30W R5W Sec. 19

Date Set: 1987

Set By (Agency): NGS

DCSO Designation: C-149

Date Recovered: 8-93

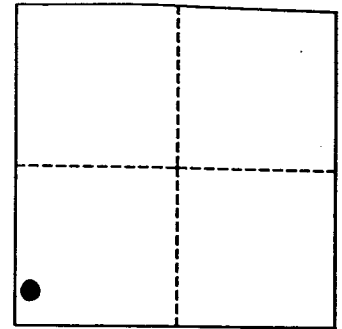
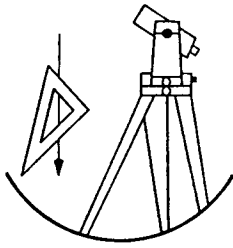
Recovered By: RWS SJF

Date Recovered: \_\_\_\_\_

Recovered By: \_\_\_\_\_

Date Recovered: \_\_\_\_\_

Recovered By: \_\_\_\_\_



VERTICAL CONTROL

~~NAVD 79~~ <sup>NAVD 88</sup> Elevation: 650.351 FEET      NAVD 88 Elevation: 198.227 METERS

NGS Line # L25042    USGS LINE # \_\_\_\_\_    OSHD Line # \_\_\_\_\_    FILE # \_\_\_\_\_

Precision: 1ST ORDER    Agency: NGS    Proj: \_\_\_\_\_    Date: 1988

HORIZONTAL CONTROL

O.C.S. 27    Y(Northing): \_\_\_\_\_    O.C.S. 83    Y(Northing): 478186

(South Zone)    X(Easting): \_\_\_\_\_    (South Zone)    X(Easting): 4152277

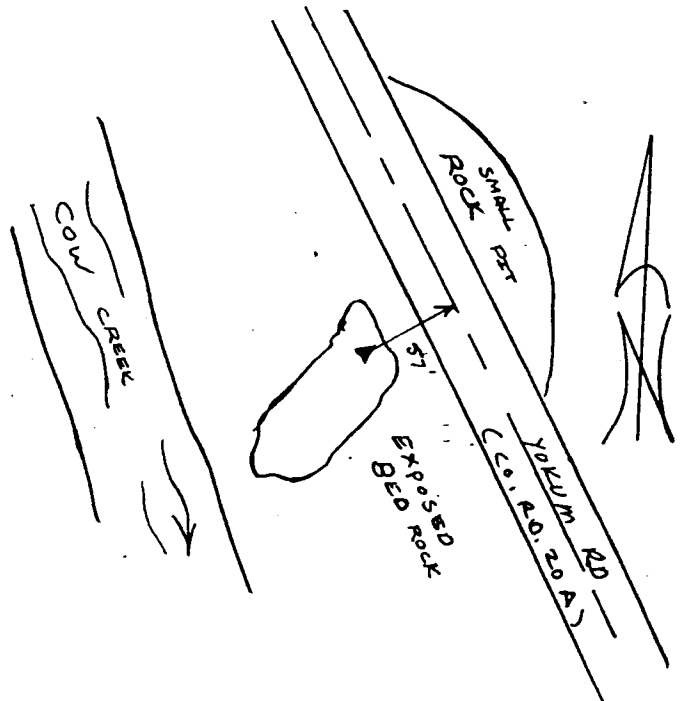
Precision: GIS SCALED    Agency: DCSO    Proj: \_\_\_\_\_    Date: 2014

Approx. O.C.S. 27 Geographic Position:    Latitude: 42°56'30"    Longitude: -123°20'39"

Approx. O.C.S. 83 Geographic Position:    Latitude: \_\_\_\_\_    Longitude: \_\_\_\_\_

Found: A 3 - 5/8 inch diameter disk stamped "C 747 1987" set flush in exposed bed rock of Cow Creek.

To reach: From the intersection of Main St. (Canyonville Riddle Rd. (Co. Rd. #21) and First Ave (Yokum Rd. (Co. Rd. 20A) in T30S R6W Sec24, at Riddle, proceed northeasterly along First Ave 1.35 miles to monument or right.



Note: For further information contact the Douglas County Surveyors Office, Room 205 Douglas County Justice Building, Roseburg, OR 97470. Phone 440-4272. Douglas County Residents outside Roseburg calling area, dial toll free 1-800-477-0991.