

OFFICE OF THE
DOUGLAS COUNTY SURVEYOR

Station: CURRY T 26 S, R 6 W, Sec 34

Date Set: 1972

Set By (Agency): DCSO

Date Recovered: 1990; 8/30/98, 02/03


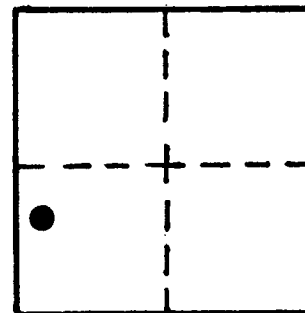
Recovered By: RWS, SJF

Date Recovered: _____

Recovered By: _____

Date Recovered: _____

Recovered By: _____



NAD 594811.02 4147931.89
83 43°15'43" 123°24'14"

VERTICAL CONTROL NGVD 29 CORPCON 88 NAVD88 438.095 FT

Elevation: 434.650 NGS Line # _____ USGS Line # _____ OSHD Line # _____

Precision: 2nd Agency: DCSO Proj. # 2007 Date: 1990

HORIZONTAL CONTROL

South Zone O.C.S. 27: Y(Northing) 594,846.12 X(Easting) 1,226,973.19

South Zone O.C.S. 83: Y(Northing) _____ X(Easting) _____

Precision: 1/25,000 Agency: DCSO Proj. # 2006 Date: 1974

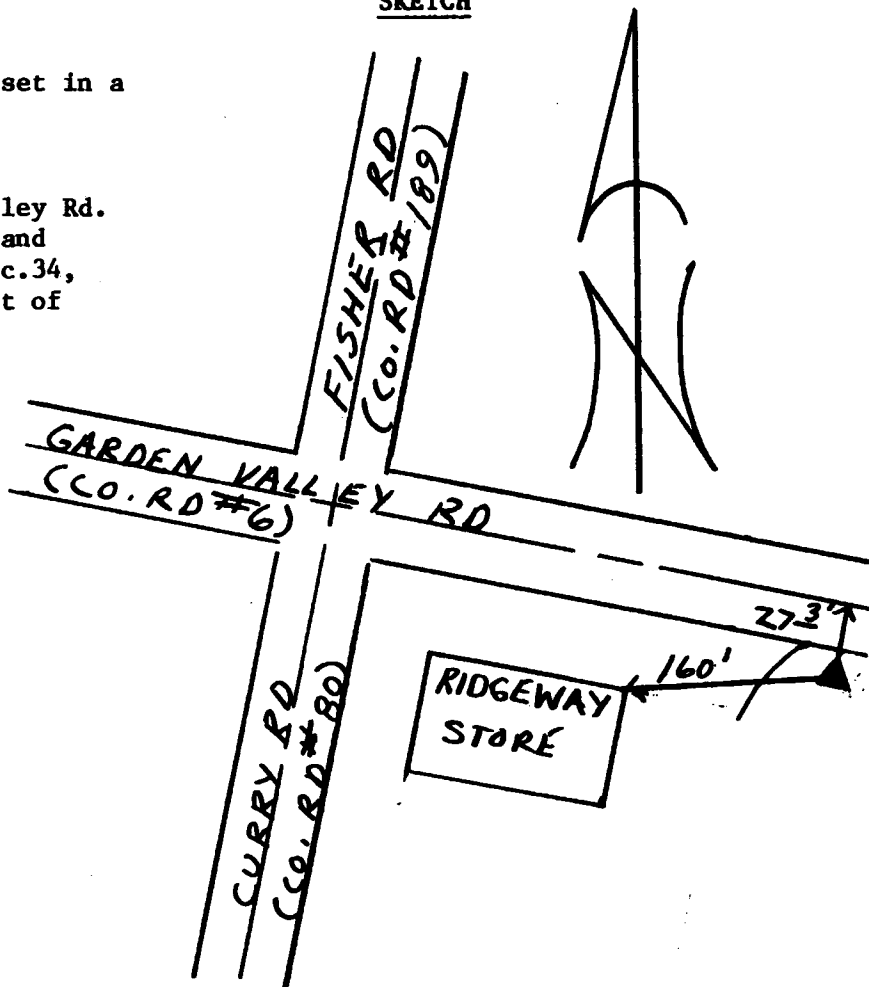
Approx. NAD ~~83~~ ₂₇ Geographic Position: Latitude 43° 15' 44" Longitude 123° 24' 10"

DESCRIPTION and TO REACH

SKETCH

A DCSO disk stamped "CURRY 1972" is set in a 6 " dia. concrete filled belltile.

Go to the intersection of Garden Valley Rd. (Co.Rd.#6), Fisher Rd. (Co.Rd.#189) and Curry Rd. (Co.Rd.#80) in T26S,R6W,Sec.34, monument is approx. 250 ft. southeast of intersection.



Reference Marks:

Note: For further information, contact the Douglas County Surveyor's Office, Room 205 Douglas County Justice Building, Roseburg, OR 97470. Phone 440-4278. Douglas County residents outside the Roseburg calling area, dial toll free 1-800-452-0991.