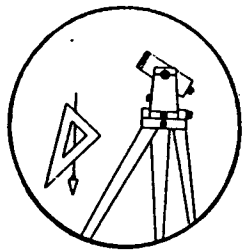
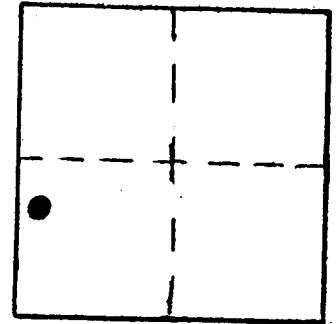


OFFICE OF THE
DOUGLAS COUNTY SURVEYOR



Station: CURR T 28 S, R 7W, Sec 2
Set By (Agency): DCSO
Date Set: 3-4-85
Recovered By RWS, SJF
Date Recovered 3-4-85
Recovered By RWS-SJF 9/98
Date Recovered _____
Recovered By _____
Date Recovered _____



DES C-119

VERTICAL CONTROL NGVD 29

Elevation: 580.237 ft. NGS Line # _____ USGS Line # _____ OSHD Line # _____
Precision: 2nd Agency: DCSO Proj. # 2013 Date: 1985

HORIZONTAL CONTROL CORPSCON6 NAVD88 583.68 FT. CS ~~66/49~~ 66/61

South Zone State Plane Coordinates: Y(Northing) 559124 X(Easting) 4120203
Precision: GIS SCALED Agency: DCSO Proj. # _____ Date: 2014
Approximate Geographic Position: Latitude 43° 09' 41" Longitude 123° 30' 06"

DESCRIPTION and TO REACH

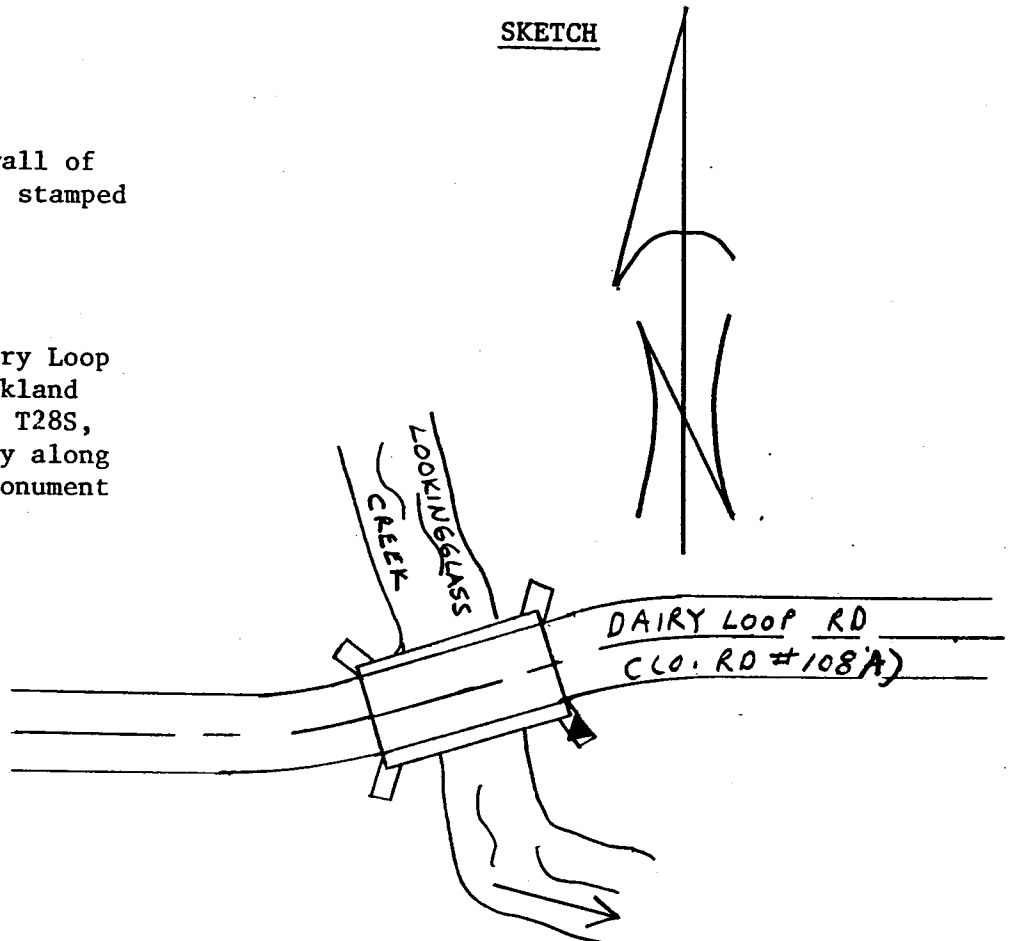
DESCRIPTION:

A DCSO brass cap in SE wingwall of bridge over Lookingglass Ck. stamped "CURR 1985."

TO REACH:

From the intersection of Dairy Loop Rd. (Co. Rd. 108A) and Strickland Canyon Rd. (Co. Rd. #108) in T28S, R7W, Sec. 3, proceed easterly along Co. Rd. 108A, 0.15 miles to monument on right.

SKETCH



Reference Marks:

Note: For further information, contact the Douglas County Surveyor's Office, Room 205 Douglas County Justice Building, Roseburg, OR 97470. Phone 440-4278. Douglas County residents outside the Roseburg calling area, dial toll free 1-800-452-0991.