


OFFICE OF THE
DOUGLAS COUNTY SURVEYOR

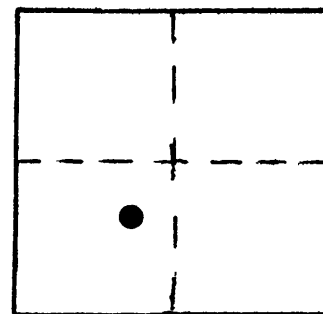
Station: Clark T 29 S, R 6W , Sec 1
 Set By (Agency): DCSO
 Date Set: 1974
 Recovered By TP-JP
 Date Recovered 2-28-82
 Recovered By _____
 Date Recovered _____
 Recovered By _____
 Date Recovered _____



c-088
CLARK

29S 6W 1

NAD 525943.86 4158115.43
 83 43° 4' 27" 123° 21' 25"



VERTICAL CONTROL

Elevation: _____ NGS Line # _____ USGS Line # _____ OSHD Line # _____
 Precision: _____ Agency: _____ Proj. # _____ Date: _____

HORIZONTAL CONTROL OCS 27

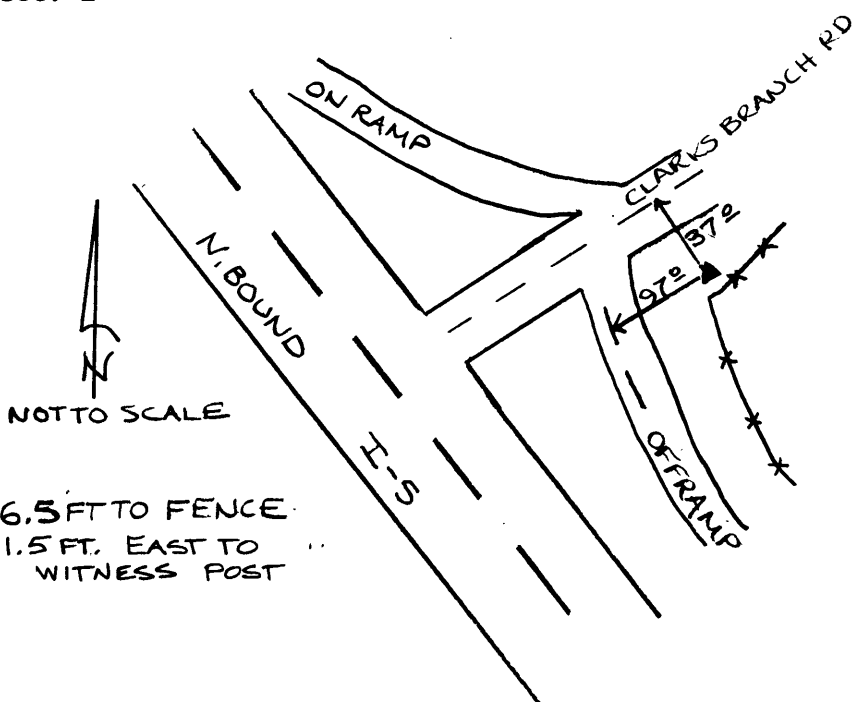
South Zone State Plane Coordinates: Y(Northing) 525,979.03 X(Easting) 1,237,157.46
 Precision: 1/25,000 Agency: DCSO Proj. # 2004-5 Date: 1974
 Approximate Geographic Position: Latitude 43°04'27" Longitude 123°21'20"
CS 56/45

DESCRIPTION and TO REACH

SKETCH

Found: A standard DCSO disk set in a 6" diam. concrete filled belltile stamped "Clark 1974".

To reach: At the intersection of I-5 (North-bound offramp) and Clark's Branch Rd. (sec. 1 T29S R6W).



Reference Marks:

Note: For further information, contact the Douglas County Surveyor's Office, Room 205 Douglas County Justice Building, Roseburg, OR 97470. Phone 440-4278. Douglas County residents outside the Roseburg calling area, dial toll free 1-800-452-0991.