

OFFICE OF THE  
DOUGLAS COUNTY SURVEYOR

Station: CASEY T 27 S, R 6 W , Sec 13

Set By (Agency): CITY (RSBG)

Date Set:                     

Recovered By KR


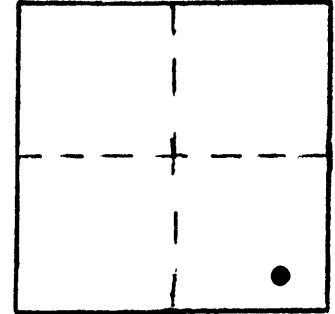
Date Recovered 5/82

Recovered By                     

Date Recovered                     

Recovered By                     

Date Recovered                     



c-070  
CASEY

27S 6W 13

NAD 577356.05 4161354.45  
83 43°12'55" 123°21' 5"

VERTICAL CONTROL

Elevation:                      NGS Line #                      USGS Line #                      OSHD Line #                     

Precision:                      Agency:                      Proj. #                      Date:                     

HORIZONTAL CONTROL OCS 27

South Zone State Plane Coordinates: Y(Northing) 577,391.24 X(Easting) 1,240,396.13

Precision: 1/20,000 Agency: DCSO Proj. # 2005-2 Date: 1983

Approximate Geographic Position: Latitude 43°12'56" Longitude 123°21'01"

DESCRIPTION and TO REACH

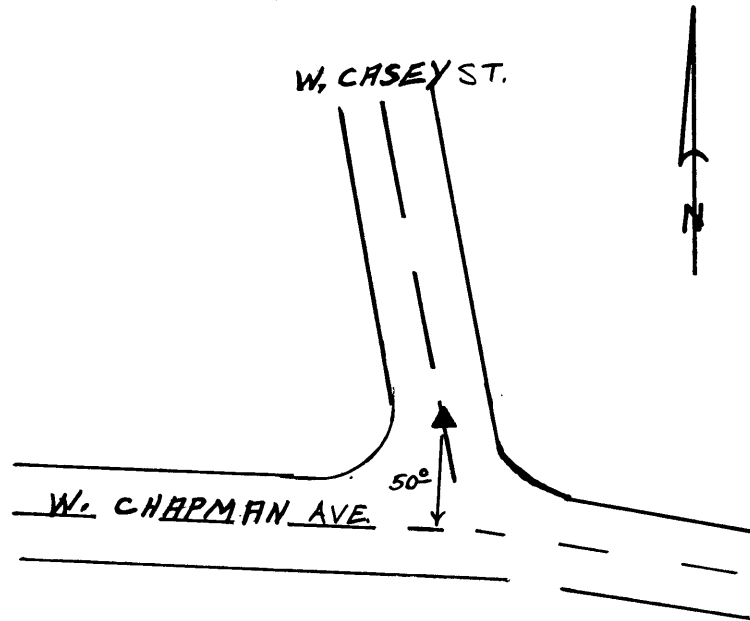
SKETCH

DESCRIPTION:

A brass cap street monument set below pavement with access cover above.

TO REACH:

Go to intersection of W. Casey St. and W. Chapman Ave.



Reference Marks:

Note: For further information, contact the Douglas County Surveyor's Office, Room 205 Douglas County Justice Building, Roseburg, OR 97470. Phone 440-4278. Douglas County residents outside the Roseburg calling area, dial toll free 1-800-452-0991.