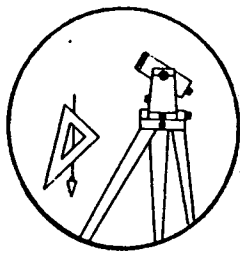
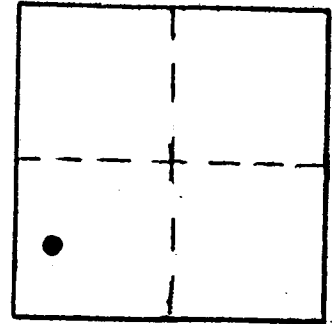


Station: CARNES NO. 1 T28 S, R6W, Sec 2  
Set By (Agency): DCSO  
Date Set: 4/15/85  
Recovered By RWS, SJF  
Date Recovered 4/17/85  
Recovered By \_\_\_\_\_  
Date Recovered \_\_\_\_\_  
Recovered By \_\_\_\_\_  
Date Recovered \_\_\_\_\_



C-066



VERTICAL CONTROL NGVD 29

Elevation: 482.311 ft. NGS Line # \_\_\_\_\_ USGS Line # \_\_\_\_\_ OSHD Line # \_\_\_\_\_  
Precision: 2nd Agency: DCSO Proj. # 2013 Date: 1985

HORIZONTAL CONTROL CORPSCON6 NAVD88 485.761 FT. CS66/61

South Zone State Plane Coordinates: Y(Northing) 557426 X(Easting) 4152471  
Precision: GIS SCALED Agency: DCSO Proj. # \_\_\_\_\_ Date: 2014  
Approximate Geographic Position: Latitude 43°09'35" Longitude 123°22'51"

DESCRIPTION and TO REACH

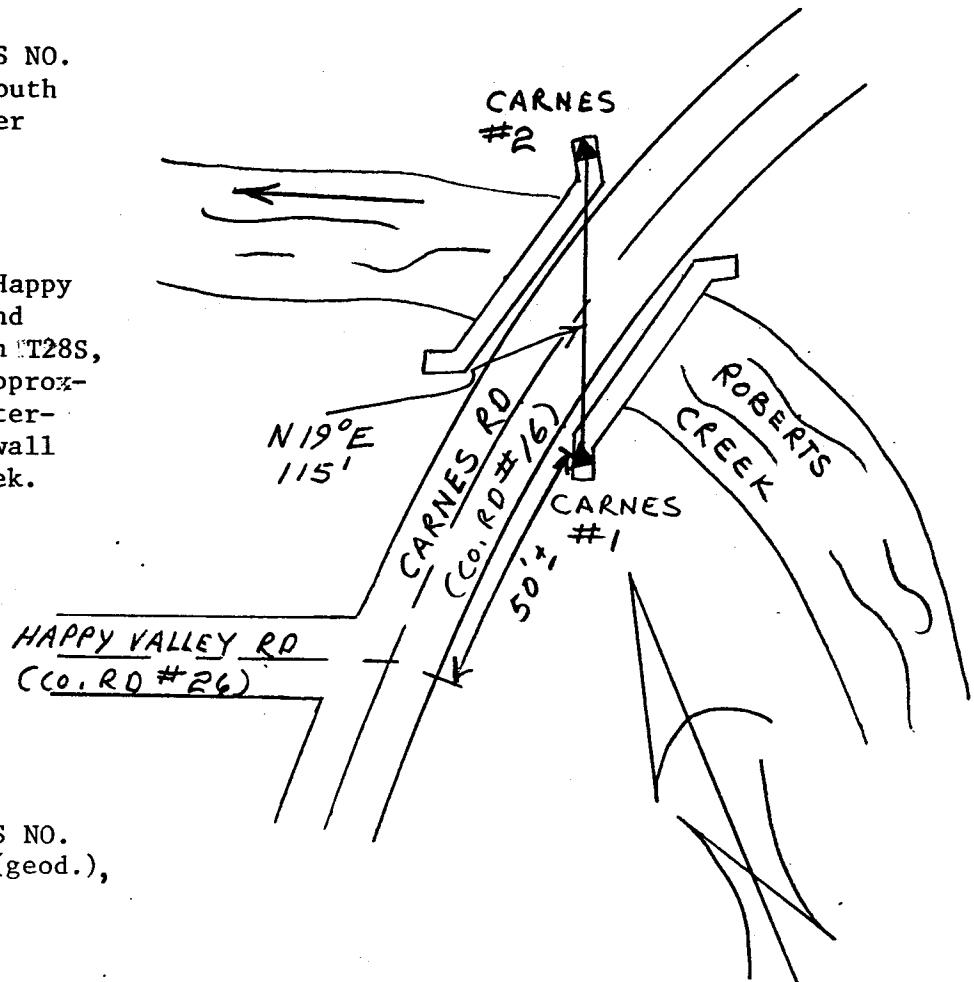
SKETCH

DESCRIPTION:

A DCSO disk stamped "CARNES NO. 1 1985" set flush in the south east wingwall of bridge over Roberts Creek.

TO REACH:

Go to the intersection of Happy Valley Rd. (Co. Rd. #26) and Carnes Rd. (Co. Rd. #16) in T28S, R6W, Sec. 2; monument is approximately 50 ft. north of intersection in southeast wing wall of bridge over Roberts Creek.



Reference Marks:

A DCSO disk stamped "CARNES NO. 2 1985" bears N19°E, 115' (geod.), elevation 483.221 ft.

Note: For further information, contact the Douglas County Surveyor's Office, Room 205 Douglas County Justice Building, Roseburg, OR 97470. Phone 440-4278. Douglas County residents outside the Roseburg calling area, dial toll free 1-800-452-0991.