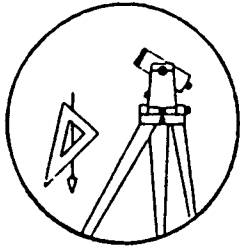


write/rain

OFFICE OF THE
DOUGLAS COUNTY SURVEYOR

B-146



Station: BM 7/4.5

T 23 S, R 4W, Sec 6

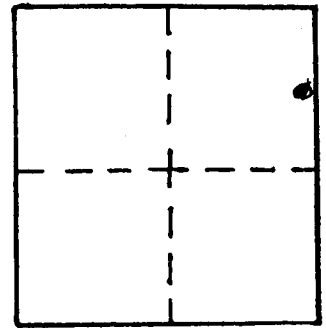
Date Set: 1988

Set By (Agency): RLS 2268

Date Recovered: 2-11-97

Recovered By: RLS SJT

- Found
- Reset
- Referenced
- New
- Not Found
- Destroyed



VERTICAL CONTROL

Elevation: 434.27 NGS Line # _____ USGS Line # _____ OSHD Line # _____

Precision: 3rd Agency: DCSO Proj. # CS 66/54 Date: 1987

HORIZONTAL CONTROL CORPSCON6 NAVD88 437.92 FT.

South Zone O.C.S. 27: Y(Northing) _____ X(Easting) _____

South Zone O.C.S. 83: Y(Northing) 716522 X(Easting) 4204133

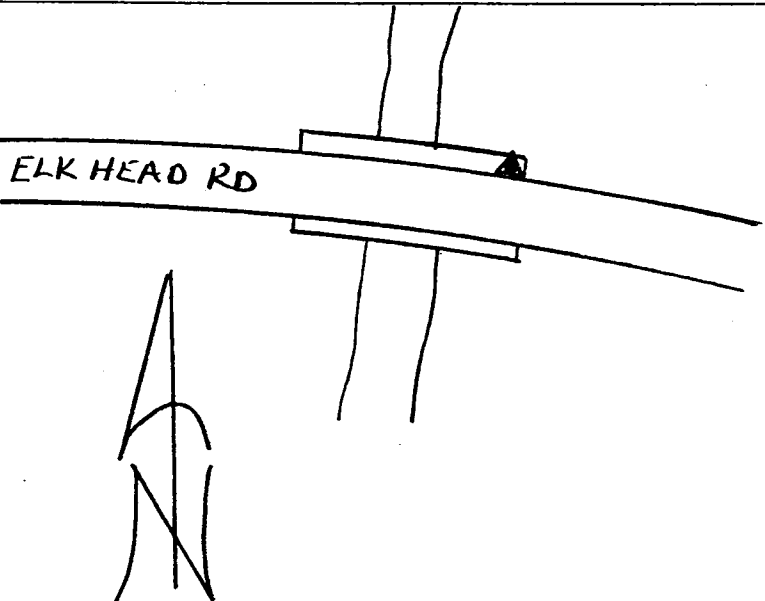
Precision: GIS SCALED Agency: DCSO Proj. # _____ Date: 2014

Approx. Geographic Position: Latitude 43°35'45" Longitude 123°11'32"

DESCRIPTION and TO REACH

3/4" BOLT IN A 1 3/4" WASHER STAMPED "131"
FOUND IN NORTH EAST CORNER OF CONCRETE
BRIDGE CURB WE STAMP 7/4.5.

FROM THE INTERSECTION OF CORP #8 SCOTT'S
VALLEY RD AND CORP #7 (ELK HEAD ROAD) IN
T22S R4W S.31 PROCEED SOUTHERLY ALONG
ELK HEAD RD 0.9 MILES TO MONUMENT
ON LEFT IN NE CORNER OF BRIDGE CURB.



Reference Marks: