

write/rain

B-144

OFFICE OF THE  
DOUGLAS COUNTY SURVEYOR

Station: BOLT

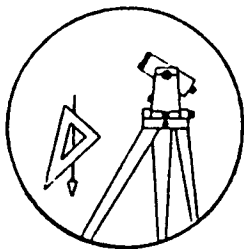
T 22 S, R 4, Sec 31

Date Set: 1997

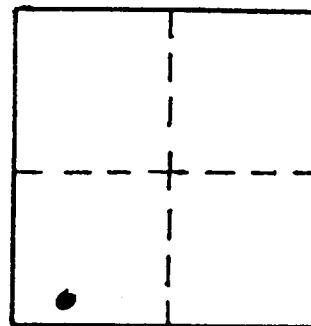
Set By (Agency): DCSO

Date Recovered: 2-11-97

Recovered By: RWS SJF



- Found
- Reset
- Referenced
- New
- Not Found
- Destroyed



VERTICAL CONTROL

CORCON 6 NAVD 88 464.69 FT

Elevation: 461.06 NGS Line # \_\_\_\_\_ USGS Line # \_\_\_\_\_ OSHD Line # \_\_\_\_\_

Precision: 3rd Agency: DCSO Proj. # 3007 Date: 1997

HORIZONTAL CONTROL

CS 66/54

South Zone O.C.S. 27: Y(Northing) \_\_\_\_\_ X(Easting) \_\_\_\_\_

South Zone O.C.S. 83: Y(Northing) 718942 X(Easting) 4200741

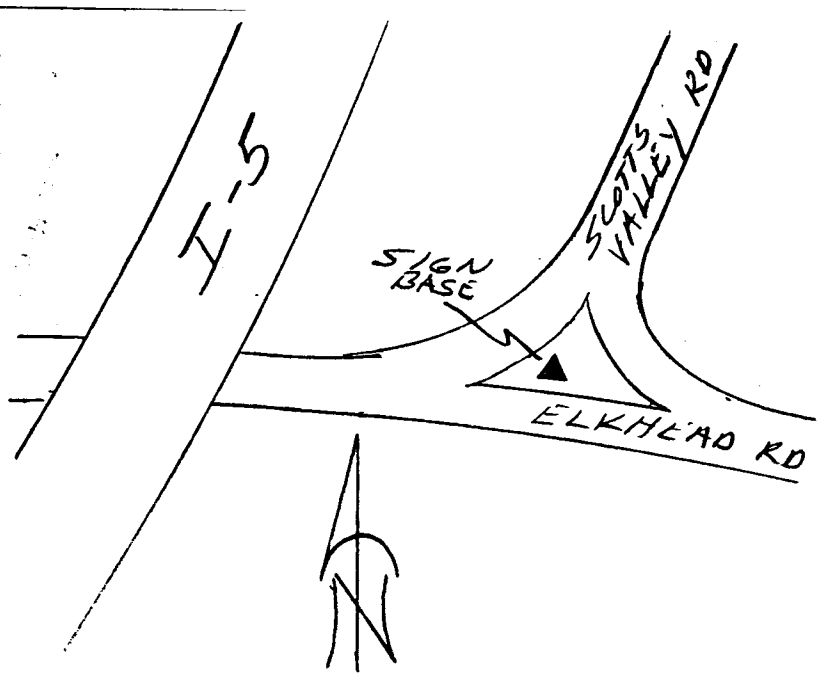
Precision: GIS SCALE Agency: DCSO Proj. # \_\_\_\_\_ Date: 2014

Approx. 1927 Geographic Position: Latitude 43° 36' 26" Longitude 123° 13' 11"

DESCRIPTION and TO REACH

DCSO DRILL CAP STAMPED "BOLT 1997" IS  
SET NORTHEAST CORNER OF CONCRETE SIGN  
POST BASE

GO TO I-5 EXIT #154 MONUMENTS IN  
SIGN POST BASE IN MEDIAN AT INTERSECTION  
OF ELKHEAD RD AND SCOTTS VALLEY RD.



Reference Marks: