

OFFICE OF THE  
DOUGLAS COUNTY SURVEYOR

Station: B 749

T26W R5W Sec. 6

Date Set: 1987

Set By (Agency): NGS

DCSO Designation: B-134

Date Recovered: 8-93

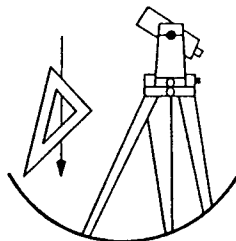
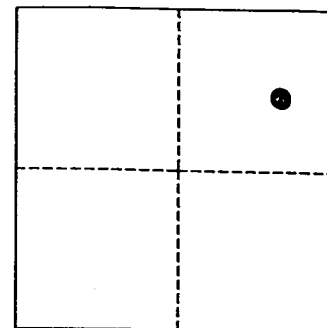
Recovered By: SJF RWS

Date Recovered: \_\_\_\_\_

Recovered By: \_\_\_\_\_

Date Recovered: \_\_\_\_\_

Recovered By: \_\_\_\_\_



VERTICAL CONTROL

~~NGVD 29~~ <sup>NAVD 88</sup> Elevation: 497.933 FEET      NAVD 88 Elevation: 151.770 METERS

NGS Line # L25035      USGS LINE # \_\_\_\_\_      OSHD Line # \_\_\_\_\_      FILE # \_\_\_\_\_

Precision: 1ST ORDER      Agency: NGS      Proj: \_\_\_\_\_      Date: 1988

HORIZONTAL CONTROL

O.C.S. 27      Y(Northing): 21      O.C.S. 83      Y(Northing): 622947

(South Zone)      X(Easting): \_\_\_\_\_      (South Zone)      X(Easting): 4168187

Precision: GIS SCALED      Agency: DCSO      Proj: \_\_\_\_\_      Date: 2014

Approx. O.C.S. 27 Geographic Position:      Latitude: 43°20'29"      Longitude: 123°19'50"

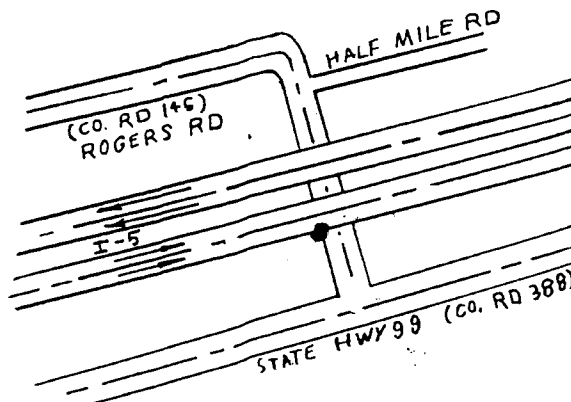
Approx. O.C.S. 83 Geographic Position:      Latitude: \_\_\_\_\_      Longitude: \_\_\_\_\_

*W 1/2*

Found: A 3 1/8 inch diameter NGS disk stamped "B 749 1987" set vertically in the southeast column of North bound I-5 bridge overcrossing of Rogers Rd., disk is in North face of column, 4 -1/2 feet above pavement.



To reach: Go to the intersection of State Hwy 99 (Co. Rd. #388) and Rogers Rd. (Co. Rd. #145) in T26S R5W Sec6. Monument is approx. 0.05 miles westerly on Rogers Rd. in southeast bridge column of North bound lanes over Rogers Rd.



Note: For further information contact the Douglas County Surveyors Office, Room 205 Douglas County Justice Building, Roseburg, OR 97470. Phone 440-4272. Douglas County Residents outside Roseburg calling area, dial toll free 1-800-477-0991.