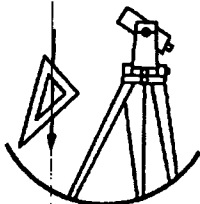
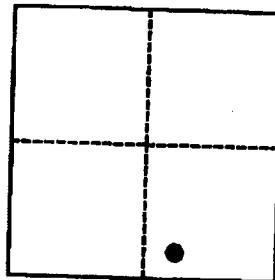


OFFICE OF THE
DOUGLAS COUNTY SURVEYOR



Station: B 741X
Date Set: 1987
Set By (Agency): NGS
DCSO Designation: R-133
Date Recovered: R-93
Recovered By: SJF RWS
Date Recovered: 8-2005
Recovered By: SJF JAP
Date Recovered: _____
Recovered By: _____

T28W R6W Sec. 16



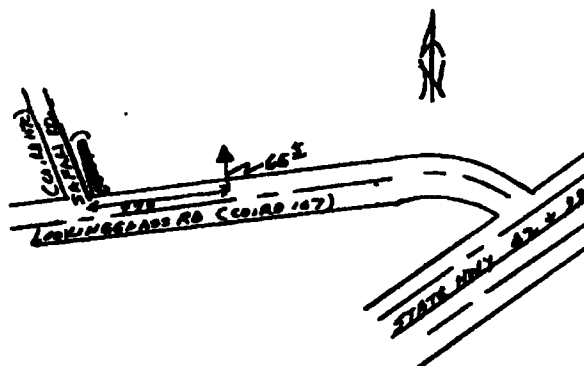
VERTICAL CONTROL DCSO 2005 3rd ORDER NAVD 88 567.031 FT
NGVD 29 Elevation: 563.60 FEET NAVD 88 Elevation: 172.831 METERS
NGS Line # 125035 USGS LINE # _____ OSRD Line # _____ FILE # CS 67/17
Precision: 1ST ORDER Agency: NGS Proj: _____ Date: 1988

HORIZONTAL CONTROL

O.C.S. 27 Y(Northing): _____ O.C.S. 83 Y(Northing): _____
(South Zone) X(Easting): _____ (South Zone) X(Easting): _____
Precision: _____ Agency: _____ Proj: _____ Date: _____
Approx. O.C.S. 27 Geographic Position: Latitude: 43°07'43" Longitude: 123°24'36"
Approx. O.C.S. 83 Geographic Position: Latitude: _____ Longitude: _____

Found: A 3 - 5/8 inch diameter NGS disk stamped "B 741X 1987" set rock outcropping.

To reach: From the intersection of State Hwy 42, 99 and Lookingglass Rd. (Co. Rd. #107) in T28S R6W Sec16 proceed southwesterly along Lookingglass Rd. 0.1 miles to monument of right.



Note: For further information contact the Douglas County Surveyors Office, Room 205 Douglas County Justice Building, Roseburg, OR 97470. Phone 440-4272. Douglas County Residents outside Roseburg calling area, dial toll free 1-800-477-0991.