

OFFICE OF THE  
DOUGLAS COUNTY SURVEYOR

Station: B 743

T30W R9W Sec. 16

Date Set: 1987

Set By (Agency): NGS

DCSO Designation: B-132

Date Recovered: 8-93

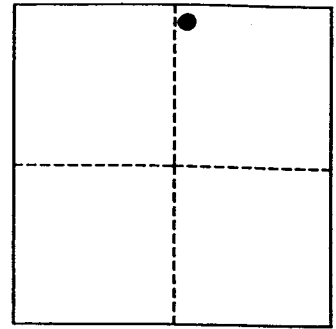
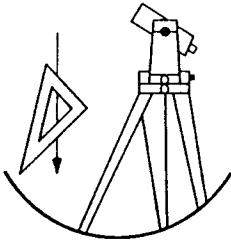
Recovered By: S.JF RWS

Date Recovered: \_\_\_\_\_

Recovered By: \_\_\_\_\_

Date Recovered: \_\_\_\_\_

Recovered By: \_\_\_\_\_



VERTICAL CONTROL

~~NGVD 29~~ <sup>NAVD 88</sup> Elevation: 652.258 FEET      NAVD 88 Elevation: 199.020 METERS

NGS Line # L25034      USGS LINE # \_\_\_\_\_      OSHD Line # \_\_\_\_\_      FILE # \_\_\_\_\_

Precision: 1ST ORDER      Agency: NGS      Proj: \_\_\_\_\_      Date: 1988

HORIZONTAL CONTROL

~~e.c.s. 27~~      Y(Northing): \_\_\_\_\_      O.C.S. 83      Y(Northing): 490657

(South Zone)      X(Easting): \_\_\_\_\_      (South Zone)      X(Easting): 4046282

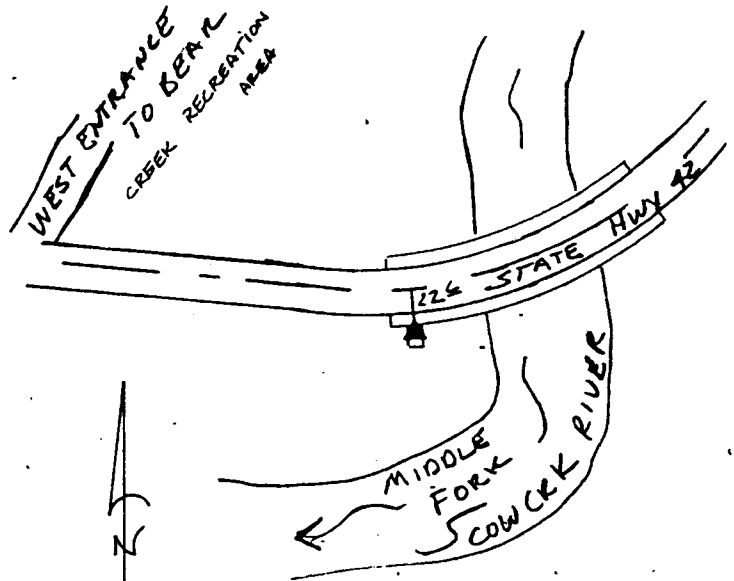
Precision: GIS SCALED      Agency: DCSO      Proj: \_\_\_\_\_      Date: 2014

Approx. O.C.S. 27 Geographic Position:      Latitude: 42°57'58"      Longitude: 123°46'04"

Approx. O.C.S. 83 Geographic Position:      Latitude: \_\_\_\_\_      Longitude: \_\_\_\_\_

Found: A 3 - 5/8 inch diameter NGS disk stamped "B 743 1987" set flush in concrete of Southwest abutment of Hwy 42 bridge over middle fork of Coquille River.

To reach: Go to the State Hwy 42 bridge over the middle fork of Coquille River in T30S R9W Sec 16 (near Bear Creek recreation area) at milepoint 47.6 on State Hwy 42.



Note: For further information contact the Douglas County Surveyors Office, Room 205 Douglas County Justice Building, Roseburg, OR 97470. Phone 440-4272. Douglas County Residents outside Roseburg calling area, dial toll free 1-800-477-0991.