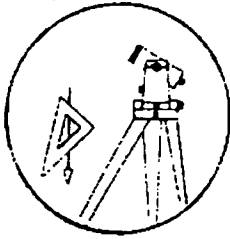


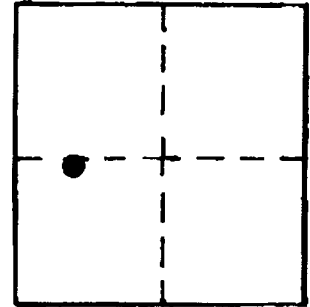
OFFICE OF THE
DOUGLAS COUNTY SURVEYOR

B-127



Station: Blueb
Date Set: 1991
Set By (Agency): DCSO
Date Recovered: 2/6/91
Recovered By: SJF, TF
Date Recovered: _____
Recovered By: _____
Date Recovered: _____
Recovered By: _____

T 25 S, R 6W , Sec 30



VERTICAL CONTROL

CORPCON 6 NAVD 88 359.251 FT

Elevation: 355.761 NGS Line # _____ USGS Line # _____ OSHD Line # _____
Precision: 2nd Agency: DCSO Proj. # 2007 Date: 1991

HORIZONTAL CONTROL

South Zone O.C.S. 27: Y(Northing) _____ X(Easting) _____
South Zone O.C.S. 83: Y(Northing) _____ X(Easting) _____
Precision: _____ Agency: _____ Proj. # _____ Date: _____
Approx. NAD 83 Geographic Position: Latitude _____ Longitude _____

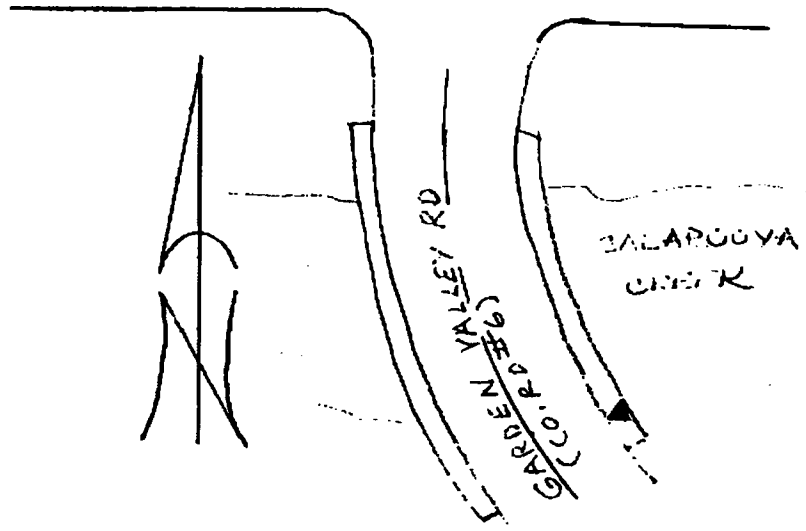
DESCRIPTION and TO REACH

SKETCH

A 2 3/4" dia. DCED disk stamped "Blueb 1991"
set flush in top of 2.8' tall concrete
barrier railin.

Monument is at the southeast corner of Garden
Valley Road crossing of Calapooya Creek, just
south of the intersection of Garden Valley Rd.
(Co. Rd. #6), Hubbard Creek Rd. (Co. Rd. #6B)
and Fort McKay Rd. (Co. Rd. #9). in T25S, R6W,
sec. 30.

HUBBARD CREEK RD (Co. Rd #6B) — FORT MCKAY RD (Co. Rd #9)



Reference Marks:

Note: For further information, contact the Douglas County Surveyor's Office, Room 205
Douglas County Justice Building, Roseburg, OR 97470. Phone 440-4278. Douglas
County residents outside the Roseburg calling area, dial toll free 1-800-452-0991.