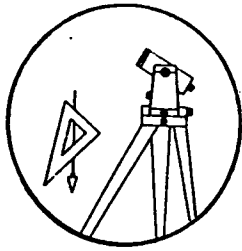
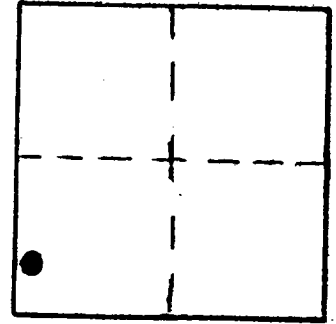


OFFICE OF THE
DOUGLAS COUNTY SURVEYOR



B-091

Station: BRIAN T 28 S, R 6W, Sec 7
Set By (Agency): DCSO
Date Set: 1985
Recovered By RWS, SJF
Date Recovered 3-4-85
Recovered By _____
Date Recovered _____
Recovered By _____
Date Recovered _____



VERTICAL CONTROL NGVD 29

Elevation: 562.162 ft. NGS Line # _____ USGS Line # _____ OSHD Line # _____

Precision: 2nd Agency: DCSO Proj. # 2013 Date: 1985

HORIZONTAL CONTROL CORPSCON6 NAVD88 565.602 FT CS66161

South Zone State Plane Coordinates: Y(Northing) 552993 X(Easting) 9130421

Precision: GIS SCALED Agency: DCSO Proj. # _____ Date: 2014

Approximate Geographic Position: Latitude 43° 08' 44" Longitude 123° 27' 45"

DESCRIPTION and TO REACH

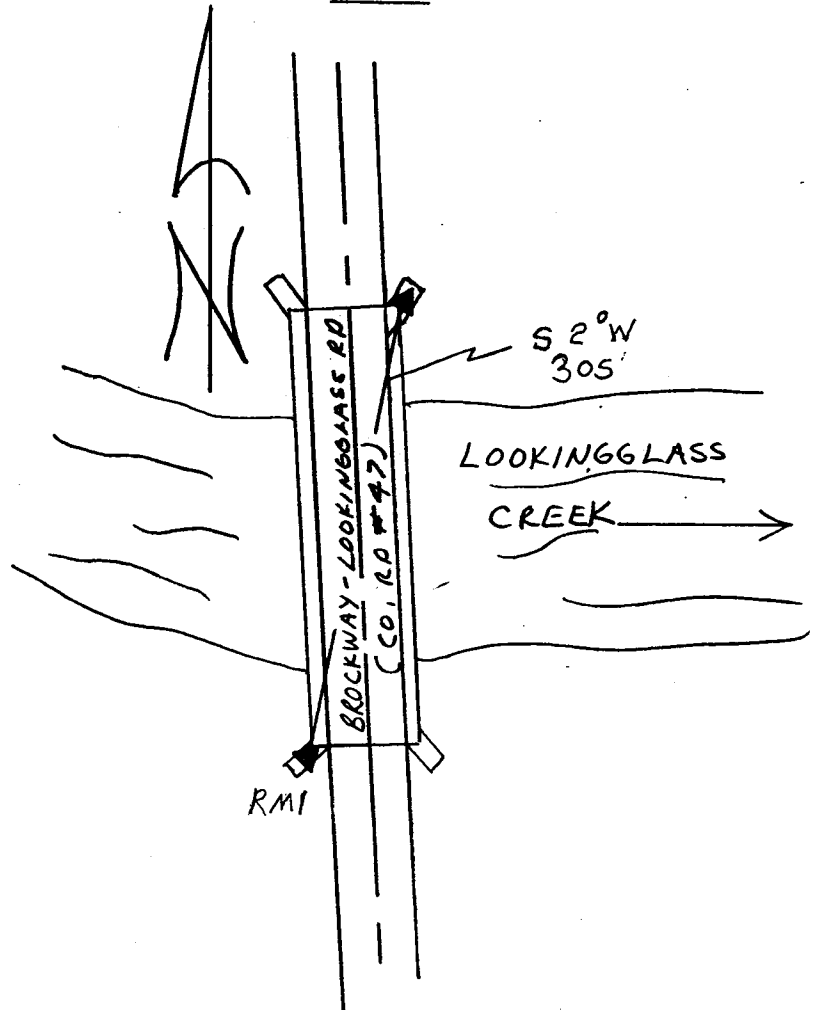
SKETCH

DESCRIPTION:

A DCSO brass cap in top of wingwall at northeast corner of bridge over Lookingglass Creek, stamped "BRIAN 1985."

TO REACH:

From the intersection of Lookingglass Rd. (Co. Rd. #47) and Happy Valley Rd. (Co. Rd. #26) in T28S, R6W, Sec. 7; proceed southerly along Lookingglass Rd. 0.2 mile to monument on left.



Reference Marks:

A DCSO disk stamped "BRIAN RMI" bears S2°W, 305' (geod.), elev. 562.154 ft.

Note: For further information, contact the Douglas County Surveyor's Office, Room 205 Douglas County Justice Building, Roseburg, OR 97470. Phone 440-4278. Douglas County residents outside the Roseburg calling area, dial toll free 1-800-452-0991.