

OFFICE OF THE
DOUGLAS COUNTY SURVEYOR

Station: BOS FRE T 27 S, R 5W, Sec 18

Set By (Agency): City (RSBG.)

Date Set: ?

Recovered By KR, TP

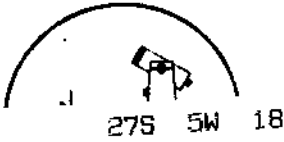
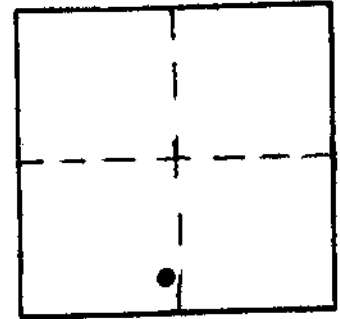
Date Recovered 5/82

Recovered By _____

Date Recovered _____

Recovered By _____

Date Recovered _____



b-084
BOSFRE

NAD 83 577617.17 4165183.40
43°12'59" 123°20'13"

VERTICAL CONTROL

Elevation: _____ NGS Line # _____ USGS Line # _____ OSHD Line # _____

Precision: _____ Agency: _____ Proj. # _____ Date: _____

HORIZONTAL CONTROL NAD 27

South Zone State Plane Coordinates: Y(Northing) 577,652.39 X(Easting) 1,244,225.10

Precision: 1/20,000 Agency: DCSO Proj. # 2005-2 Date: 1983

Approximate Geographic Position: Latitude 43°13'00" Longitude 123°20'09"

DESCRIPTION and TO REACH

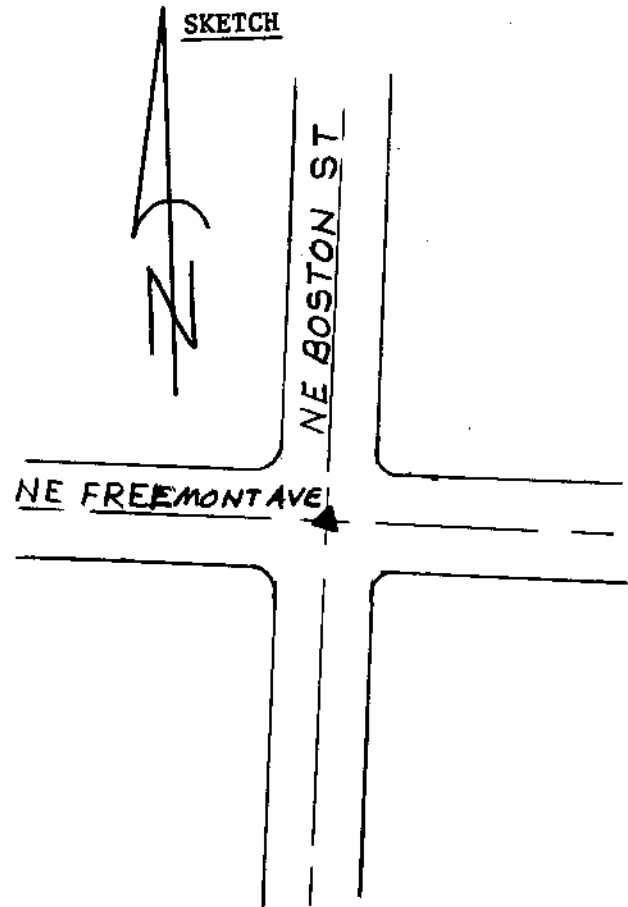
DESCRIPTION:

A brass cap street monument set below pavement with access cover above.

TO REACH:

Go to intersection of NE Boston St. and NE Fremont Ave.

SKETCH



Reference Marks:

Note: For further information, contact the Douglas County Surveyor's Office, Room 205 Douglas County Justice Building, Roseburg, OR 97470. Phone 440-4278. Douglas County residents outside the Roseburg calling area, dial toll free 1-800-452-0991.