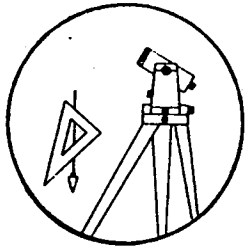
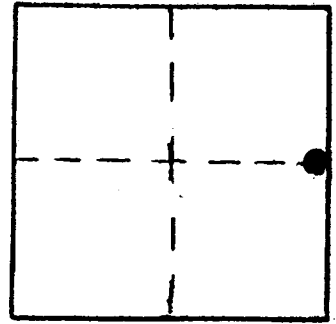


OFFICE OF THE  
DOUGLAS COUNTY SURVEYOR



B076

Station: BOHON T 27 S, R 7 W, Sec 34  
 Set By (Agency): DCSO  
 Date Set: 1985  
 Recovered By JRL, SJF, RWS  
 Date Recovered March 4, 1985  
 Recovered By \_\_\_\_\_  
 Date Recovered \_\_\_\_\_  
 Recovered By \_\_\_\_\_  
 Date Recovered \_\_\_\_\_



VERTICAL CONTROL NGVD 29

Elevation: 618.193 ft. NGS Line # \_\_\_\_\_ USGS Line # \_\_\_\_\_ OSHD Line # \_\_\_\_\_  
 Precision: 2nd. Agency: DCSO Proj. # 2013 Date: 1985

HORIZONTAL CONTROL CORPSCON6 NAVD88 621.66 FT. CS66/61


South Zone State Plane Coordinates: Y(Northing) 565239 X(Easting) 4119664  
 Precision: GISSCALED Agency: DCSO Proj. # \_\_\_\_\_ Date: 2014  
 Approximate Geographic Position: Latitude 43° 10' 41" Longitude 123° 30' 17"

DESCRIPTION and TO REACH

SKETCH

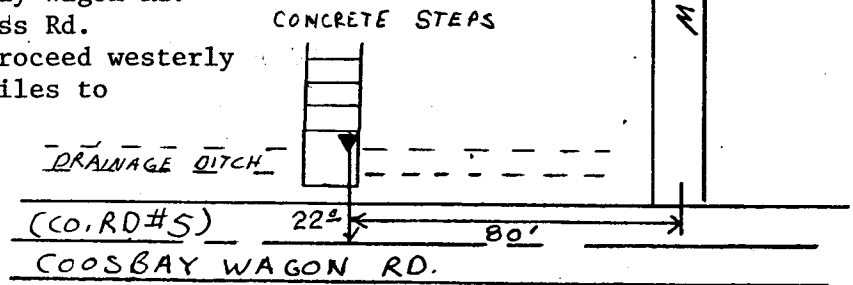
A DCSO brass cap set in the northwest corner of concrete landing for steps leading to residence, stamped "BOHON 1985".

\* Note: concrete landing contains a ditch culvert.



TO REACH:

From the intersection of Coos Bay Wagon Rd. (Co. Rd. #5) and Brockway-Lookingglass Rd. (Co. Rd. #47) in T28S, R7W, Sec. 36, proceed westerly along Co. Rd. #5 approximately 1.0 miles to monument on right.



Reference Marks:



Note: For further information, contact the Douglas County Surveyor's Office, Room 205 Douglas County Justice Building, Roseburg, OR 97470. Phone 440-4278. Douglas County residents outside the Roseburg calling area, dial toll free 1-800-452-0991.