

OFFICE OF THE
DOUGLAS COUNTY SURVEYOR

Station: B.M. 5186 RESET 1974 T 28 S, R 5 1/2 E , Sec 16

Set By (Agency): DCSO

Date Set: 1914, 1974

Recovered By FLI (DCSO)


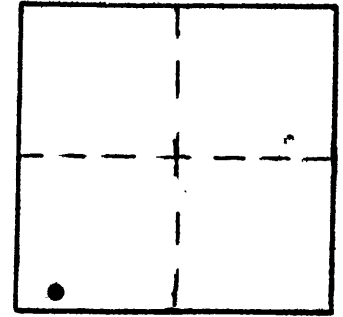
Date Recovered 6-28-84

Recovered By _____

Date Recovered _____

Recovered By _____

Date Recovered _____



B-071

VERTICAL CONTROL **NGVD 29**

Elevation: 5186.358 NGS Line # _____ USGS Line # _____ OSHD Line # _____

Precision: 2nd Agency: DCSO Proj. # 2004-8 CS57/23 Date: 1974

HORIZONTAL CONTROL

South Zone State Plane Coordinates: Y(Northing) _____ X(Easting) _____

Precision: _____ Agency: _____ Proj. # _____ Date: _____

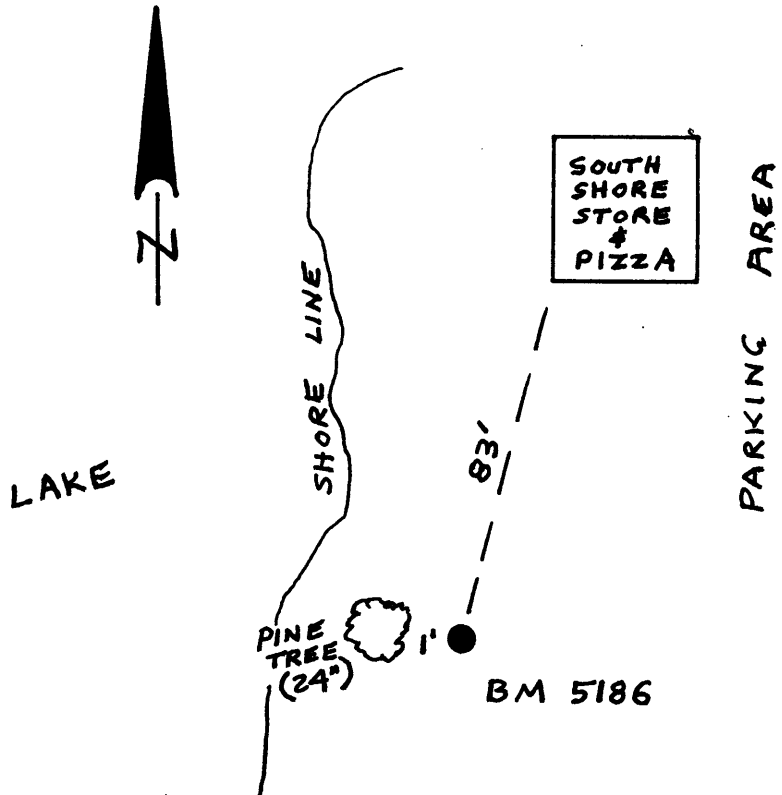
Approximate Geographic Position: Latitude _____ Longitude _____

DESCRIPTION and TO REACH

SKETCH

83 ft. S.W. of South
Shore Store & Pizza.

B.C. in boulder, 8 ft.
East of shore line.



Reference Marks:

Note: For further information, contact the Douglas County Surveyor's Office, Room 205 Douglas County Justice Building, Roseburg, OR 97470. Phone 440-4278. Douglas County residents outside the Roseburg calling area, dial toll free 1-800-452-0991.