

OFFICE OF THE  
DOUGLAS COUNTY SURVEYOR

Station: Baird T 22 S, R 7W , Sec 21

Set By (Agency): DCSO

Date Set: 1982

Recovered By LEM-JP-RS

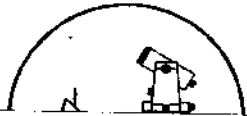
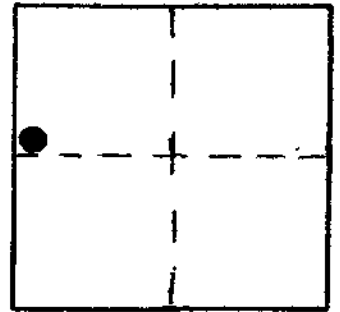
Date Recovered 2-23-82

Recovered By \_\_\_\_\_

Date Recovered \_\_\_\_\_

Recovered By \_\_\_\_\_

Date Recovered \_\_\_\_\_



b-022 22S 7W 21  
BAIRD

NAD 734658.72 4115618.44  
83 43°38'32" 123°32'39"

VERTICAL CONTROL

Elevation: \_\_\_\_\_ NGS Line # \_\_\_\_\_ USGS Line # \_\_\_\_\_ OSHD Line # \_\_\_\_\_

Precision: \_\_\_\_\_ Agency: \_\_\_\_\_ Proj. # \_\_\_\_\_ Date: \_\_\_\_\_

HORIZONTAL CONTROL

South Zone State Plane Coordinates: Y(Northing) 734,693.67 X(Easting) 1,194,658.21

Precision: 1/10,000 Agency: DCSO Proj. # 2008 Date: 1982

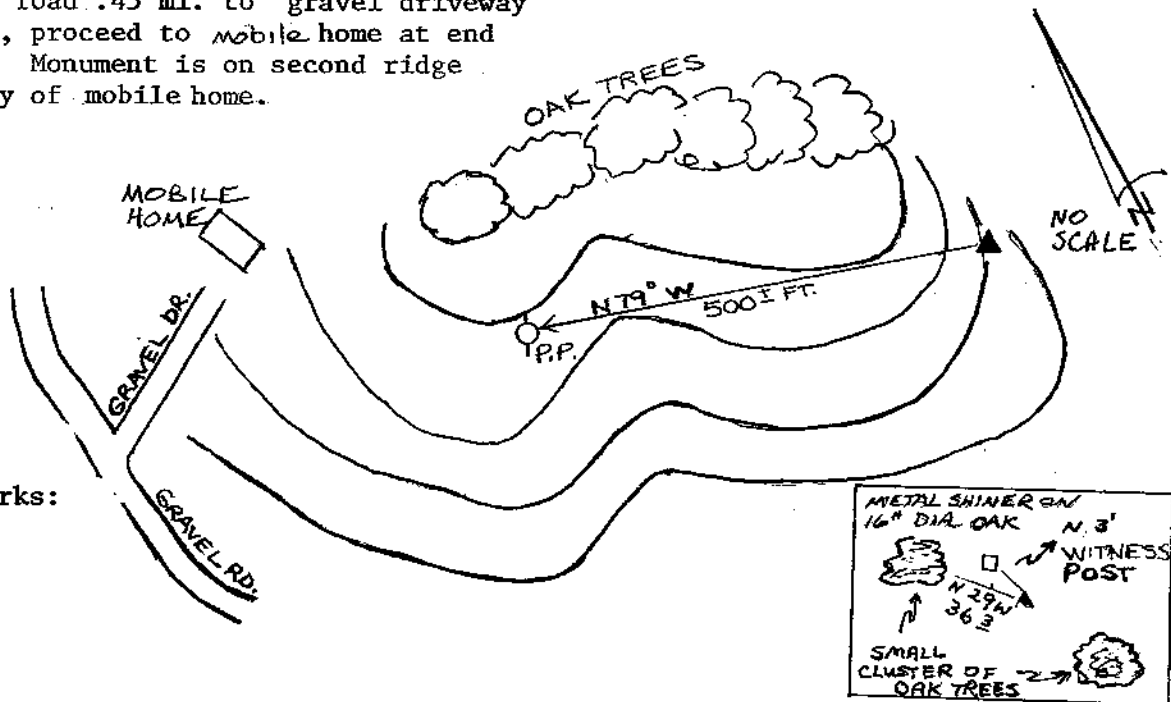
Approximate Geographic Position: Latitude 43°38'33" Longitude 123°32'35"

DESCRIPTION and TO REACH

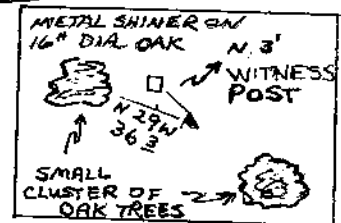
SKETCH

Set: A standard DCSO disk stamped "Baird 1982" set in a 6" x 42" concrete bell tile filled with concrete set 3" above the ground.

To reach: From the intersection of State Hwy. 38 and State Hwy. 138 in T22S R7W sec. 29, proceed Easterly along State Hwy #38 .8 miles to gravel road on the left, proceed Northerly along gravel road .45 mi. to gravel driveway on the right, proceed to mobile home at end of driveway. Monument is on second ridge Southeasterly of mobile home.



Reference Marks:



Note: For further information, contact the Douglas County Surveyor's Office, Room 205 Douglas County Justice Building, Roseburg, OR 97470. Phone 440-4278. Douglas County residents outside the Roseburg calling area, dial toll free 1-800-452-0991.