
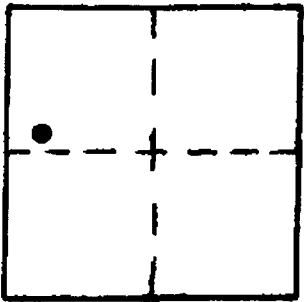


OFFICE OF THE
DOUGLAS COUNTY SURVEYOR

Station: B10 T 27 S, R 5 W, Sec 19
Set By (Agency): USC&GS
Date Set: ?
Recovered By RS, TP
Date Recovered 8/11/83
Recovered By _____
Date Recovered _____
Recovered By _____
Date Recovered _____



B006

VERTICAL CONTROL NGVD 29 CORPCON 6 NAVD 88 483.304 FT
Elevation: 479.838 NGS Line # 6 USGS Line # _____ OSHD Line # _____
Precision: 1st Agency: USC&GS Proj. # _____ Date: 1957

HORIZONTAL CONTROL
South Zone State Plane Coordinates: Y(Northing) _____ X(Easting) _____
Precision: _____ Agency: _____ Proj. # _____ Date: _____
Approximate Geographic Position: Latitude _____ Longitude _____

DESCRIPTION and TO REACH

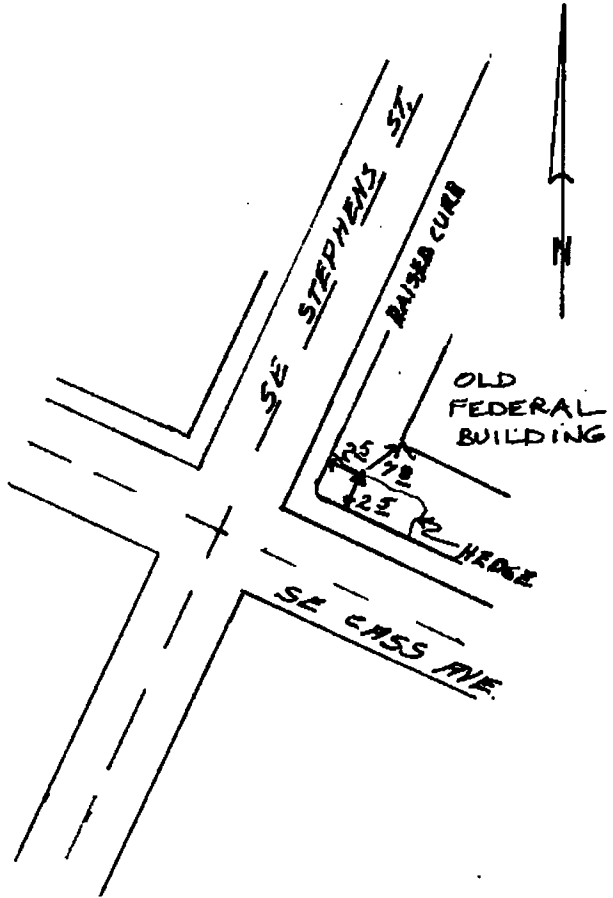
SKETCH

DESCRIPTION:

A 1 in. diam. disk stamped "FT. 479.20"
set flush in 8 in. square concrete post.

TO REACH:

Go to intersection of SE Stephens St.
and SE Cass Ave.



Reference Marks:

Note: For further information, contact the Douglas County Surveyor's Office, Room 205
Douglas County Justice Building, Roseburg, OR 97470. Phone 440-4278. Douglas
County residents outside the Roseburg calling area, dial toll free 1-800-452-0991.