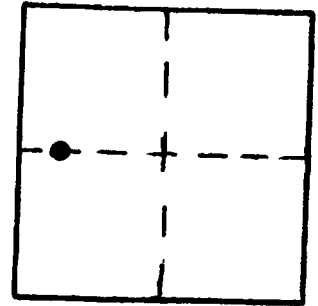
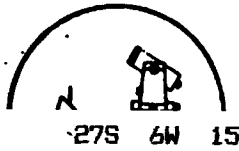


OFFICE OF THE
DOUGLAS COUNTY SURVEYOR

Station: B3 T 27 S, R 6 W, Sec 15
 Set By (Agency): CITY(RSBG)
 Date Set: ?
 Recovered By RS,JP
 Date Recovered 8/25/83
 Recovered By DCSO
 Date Recovered 2000
 Recovered By _____
 Date Recovered _____



b-002
B 3

NAD 580090.80 4147514.51
 83 43°13'18" 123°24'13"

VERTICAL CONTROL NGVD 29 CORPCON 6 NAVD 88 440.38 FT
 Elevation: 436.91 NGS Line # _____ USGS Line # _____ OSHD Line # _____
 Precision: 3rd Agency: DCSO Proj. # 66/38 Date: 2000

HORIZONTAL CONTROL OCS 27
 South Zone State Plane Coordinates: Y(Northing) 580,125.87 X(Easting) 1,226,556.13
 Precision: 1/25,000 Agency: DCSO Proj. # 6012-7 Date: 1977
 Approximate Geographic Position: Latitude 43°13'18.1" Longitude 123°24'08.7"

DESCRIPTION and TO REACH

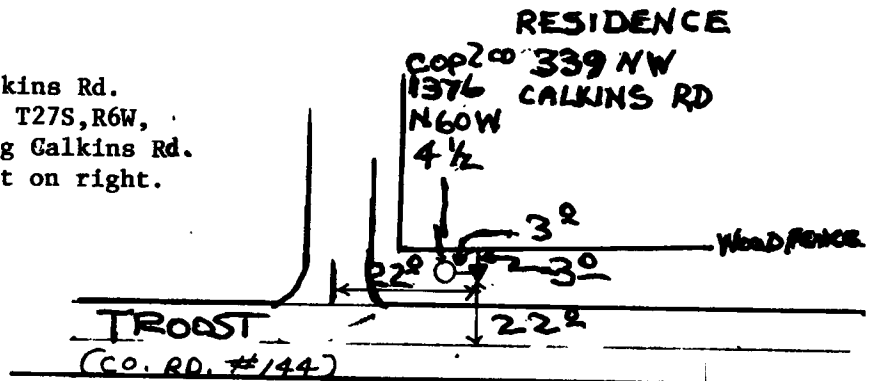
SKETCH

DESCRIPTION:

A disk stamped "B3" set in a 9 in. square concrete monument flush with ground.

TO REACH:

From the intersection of Calkins Rd. (Co. Rd. #144) and Felt St. in T27S, R6W, Sec. 15 proceed westerly along Calkins Rd. approx. 0.1 miles to monument on right.



Reference Marks:



Note: For further information, contact the Douglas County Surveyor's Office, Room 205 Douglas County Justice Building, Roseburg, OR 97470. Phone 440-4278. Douglas County resident outside the Roseburg calling area, dial toll free 1-800-452-0991.