

OFFICE OF THE
DOUGLAS COUNTY SURVEYOR

Station: AUSTIN

T 26 S, R 4W, Sec 17

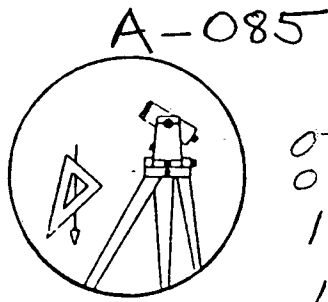
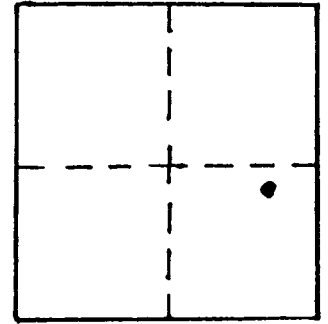
Date Set: 1999

Set By (Agency): DCSO

Date Recovered: 5-20-99

Recovered By: RWS SWF

- Found
- New
- Reset
- Not Found
- Referenced
- Destroyed



05
075
120
145

A-085

VERTICAL CONTROL

Elevation: 671.56 NGS Line # _____ USGS Line # _____ OSHD Line # _____

Precision: 3rd Agency: DCSO Proj. # 2007 Date: 1999

HORIZONTAL CONTROL CORPSCON6 NAVD88 675.11 FT.

South Zone O.C.S. 27: Y(Northing) _____ X(Easting) _____

South Zone O.C.S. 83: Y(Northing) 609702 X(Easting) 4205040

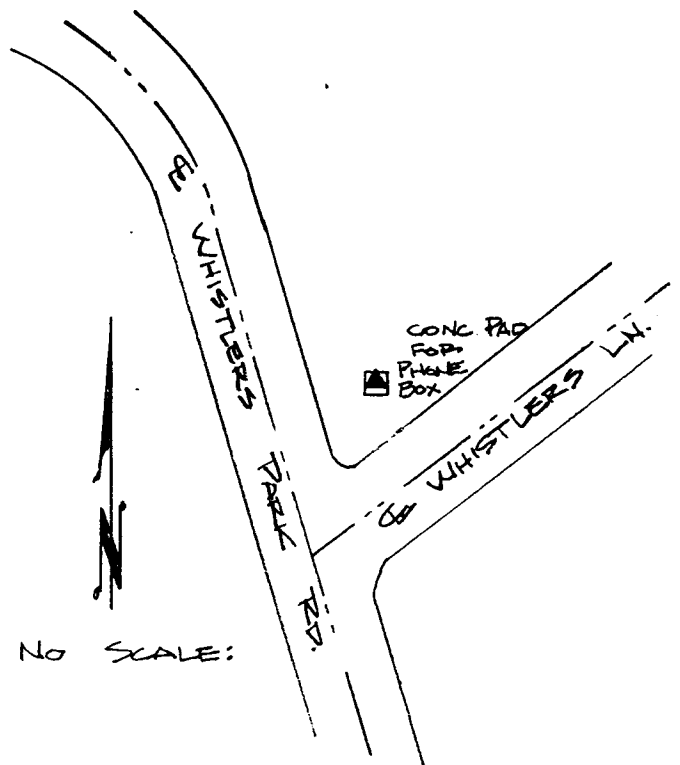
Precision: GIS/SCALED Agency: DCSO Proj. # _____ Date: 2014

Approx. NAD 83 Geographic Position: Latitude 43° 18' 30" Longitude 123° 11' 25"

DESCRIPTION and TO REACH

DCSO DRILL CAP SET IN A 3 1/2' X 5' PHONE JUNCTION
BOX CONCRETE PAD, STAMPED "AUSTIN 1999"

GO TO THE INTERSECTION OF WHISTLERS PARK RD
(CO. RD 244) AND WHISTLERS LN (CO. RD 223)
IN T 26 S R 4 W SEC 17. MONUMENT IS AT
NE CORNER OF INTERSECTION.



Reference Marks: