

OFFICE OF THE
DOUGLAS COUNTY SURVEYOR

Station: A 741X

T28W R6W Sec. 15

Date Set: 1987

Set By (Agency): NGS

DCSO Designation: A-083

Date Recovered: 8-93

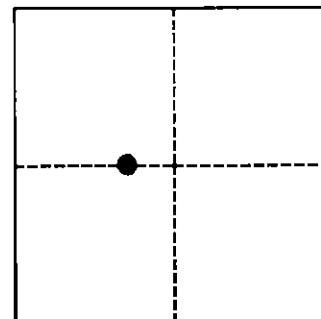
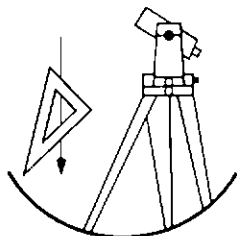
Recovered By: SJF RWS

Date Recovered: _____

Recovered By: _____

Date Recovered: _____

Recovered By: _____



VERTICAL CONTROL

NGVD 29 Elevation: _____ FEET NAVD 88 Elevation: 151.222 METERS

NGS Line # L25035 USGS LINE # _____ OSHD Line # _____ FILE # _____

Precision: 1ST ORDER Agency: NGS Proj: _____ Date: 1988

HORIZONTAL CONTROL

O.C.S. 27 Y(Northing): _____ O.C.S. 83 Y(Northing): _____

(South Zone) X(Easting): _____ (South Zone) X(Easting): _____

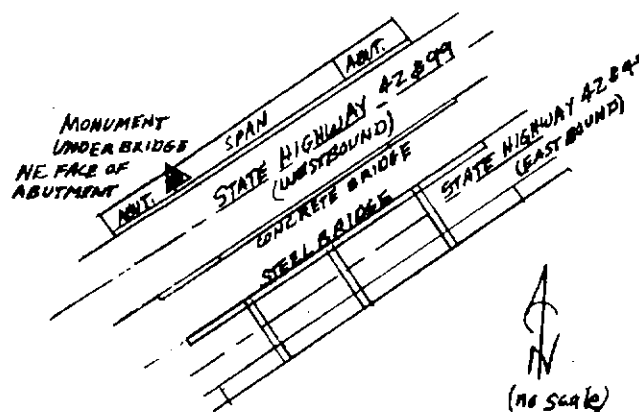
Precision: _____ Agency: _____ Proj: _____ Date: _____

Approx. O.C.S. 27 Geographic Position: Latitude: 43°08'01" Longitude: 123°23'55"

Approx. O.C.S. 83 Geographic Position: Latitude: _____ Longitude: _____

Found: A 3 - 5/8 inch diameter NGS disk stamped "A 741X 1987" set vertically in the Northeast face of the Southwest concrete abutment of the Southwest bound lanes of bridge over South Umpqua River.

To reach: Go to the State Hwy. 99 and 42 bridge over the South Umpqua River in T28S R6W Sec15.



Note: For further information contact the Douglas County Surveyors Office, Room 205 Douglas County Justice Building, Roseburg, OR 97470. Phone 440-4272. Douglas County Residents outside Roseburg calling area, dial toll free 1-800-477-0991.