

OFFICE OF THE
DOUGLAS COUNTY SURVEYOR

Station: A 748

T32W R5W Sec. 21

Date Set: 1987

Set By (Agency): NGS

DCSO Designation: A-082

Date Recovered: 8-93

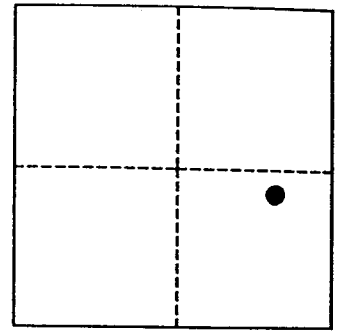
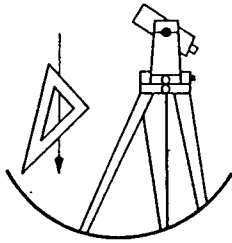
Recovered By: S.JF RWS

Date Recovered: _____

Recovered By: _____

Date Recovered: _____

Recovered By: _____



VERTICAL CONTROL

~~NCVD 88~~ ^{NAVD 88} Elevation: 1544.731 FEET NAVD 88 Elevation: 470.834 METERS

NGS Line # 125042 USGS LINE # _____ OSHD Line # _____ FILE # _____

Precision: 1ST ORDER Agency: NGS Proj: _____ Date: 1988

HORIZONTAL CONTROL

O.C.S. 27 Y(Northing): _____ O.C.S. 83 Y(Northing): 416063

(South Zone) X(Easting): _____ (South Zone) X(Easting): 4171551

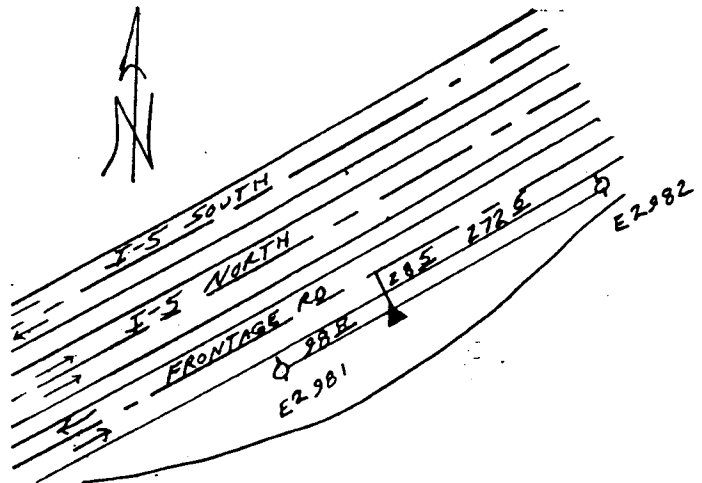
Precision: GIS SCALED Agency: DCSO Proj: _____ Date: 2014

Approx. O.C.S. 27 Geographic Position: Latitude: 42°46'26" Longitude: 123°17'31"

Approx. O.C.S. 83 Geographic Position: Latitude: _____ Longitude: _____

Found: A 3 - 5/8 inch diameter NGS disk stamped "A 748 1987" set in a rock cut bank.

To reach: From the intersections of Frontage Rd., Quines Creek Rd., and Exit 86 in T32S R5W Sec21 proceed south westerly along Frontage Rd 0.75 miles to monument on left



Note: For further information contact the Douglas County Surveyors Office, Room 205 Douglas County Justice Building, Roseburg, OR 97470. Phone 440-4272. Douglas County Residents outside Roseburg calling area, dial toll free 1-800-477-0991.