

OFFICE OF THE
DOUGLAS COUNTY SURVEYOR

Station: A 747

T30W R5W Sec. 20

Date Set: 1987

Set By (Agency): NGS

DCSO Designation: A-079

Date Recovered: 8-93

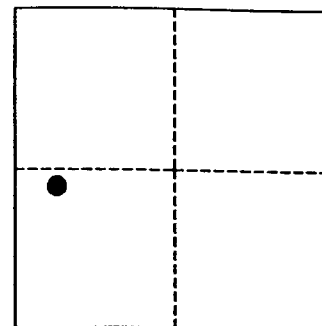
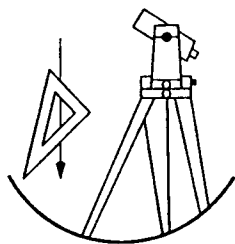
Recovered By: S.JF RWS

Date Recovered: _____

Recovered By: _____

Date Recovered: _____

Recovered By: _____



VERTICAL CONTROL

~~NAVD 88~~ ^{NAVD 88} Elevation: 662.789 FEET NAVD 88 Elevation: 202.018 METERS

NGS Line # L25042 USGS LINE # _____ OSHD Line # _____ FILE # _____

Precision: 1ST ORDER Agency: NGS Proj: _____ Date: 1988

HORIZONTAL CONTROL

O.C.S. 27 Y(Northing): _____ O.C.S. 83 Y(Northing): 479607

(South Zone) X(Easting): _____ (South Zone) X(Easting): 4165702

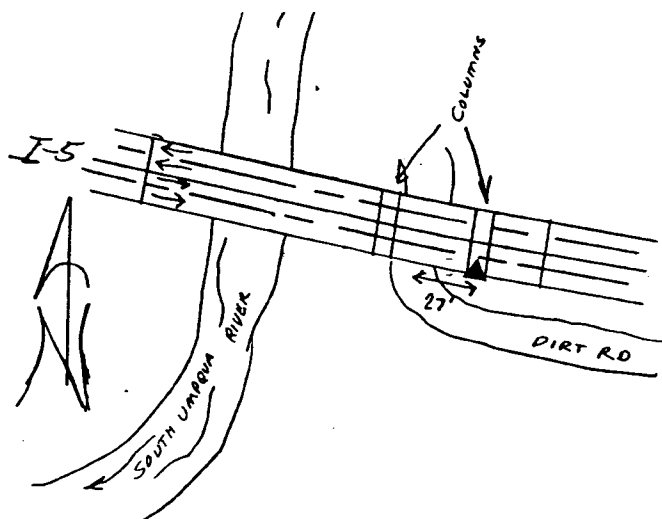
Precision: GIS SCALED Agency: DCSO Proj: _____ Date: 2014

Approx. O.C.S. 27 Geographic Position: Latitude: 42°56'52" Longitude: 123°19'19"

Approx. O.C.S. 83 Geographic Position: Latitude: _____ Longitude: _____

Found: A 3 - 5/8 inch diameter disk stamped "A 747 1987" set vertically in south face of southeast bridge pier. 4-1/2 inches above ground.

To reach: Go to the I-5 bridge over South Umpqua River and Yokum Rd. (Co. Rd. 20A (exit 101) monument is set southeast bridge pier.



Note: For further information contact the Douglas County Surveyors Office, Room 205 Douglas County Justice Building, Roseburg, OR 97470. Phone 440-4272. Douglas County Residents outside Roseburg calling area, dial toll free 1-800-477-0991.