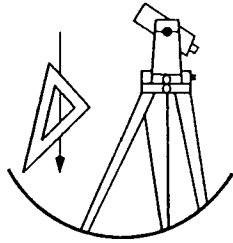


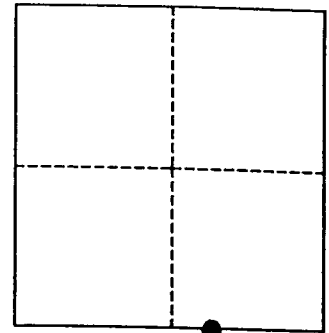
OFFICE OF THE
DOUGLAS COUNTY SURVEYOR

A-078



Station: A 739
 Date Set: 1987
 Set By (Agency): NGS
 DCSO Designation: A-078
 Date Recovered: 7-93
 Recovered By: SJF
 Date Recovered: _____
 Recovered By: _____
 Date Recovered: _____
 Recovered By: _____

T21W R4W Sec. 9



VERTICAL CONTROL

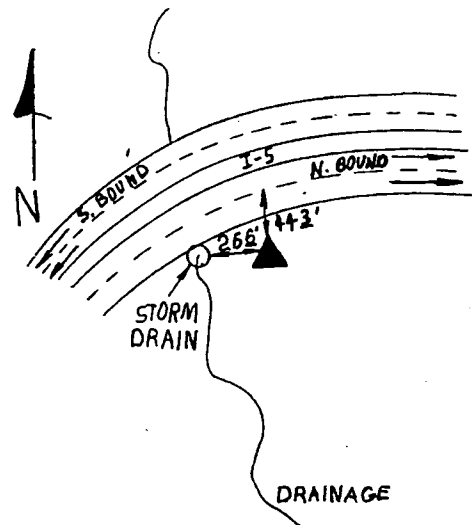
~~NAVD 88~~
~~NGVD 29~~ Elevation: 508.153 FEET NAVD 88 Elevation: 154.885 METERS
 NGS Line # L25035 USGS LINE # _____ OSHD Line # _____ FILE # _____
 Precision: 1ST ORDER Agency: NGS Proj: _____ Date: 1988

HORIZONTAL CONTROL

O.C.S. 27 Y(Northing): _____ O.C.S. 83 Y(Northing): 770679
 (South Zone) X(Easting): _____ (South Zone) X(Easting): 4215080
 Precision: GIS SCALED Agency: DCSO Proj: _____ Date: 2014
 Approx. O.C.S. 27 Geographic Position: Latitude: 43°45'02" Longitude: 123°10'16"
 Approx. O.C.S. 83 Geographic Position: Latitude: _____ Longitude: _____

Found: A 9/16 inch diameter stainless steel rod set under a 6 - 5/8 inch diameter aluminum collar with access cover, set in concrete; rim of access cover collar is stamped "A 739 1987".

To Reach: From the undercrossing of Bear Creek Rd. (Co. Rd. #62) and interstate highway 5, i.e. exit 163, (T21S R4W Sec. 19) proceed northerly along I-5 approximately 2.75 miles to mile point 166.1 and monument on right.



Note: For further information contact the Douglas County Surveyors Office, Room 205 Douglas County Justice Building, Roseburg, OR 97470. Phone 440-4272. Douglas County Residents outside Roseburg calling area, dial toll free 1-800-477-0991.