

OFFICE OF THE
DOUGLAS COUNTY SURVEYOR

Station: AZAL T 32 S, R 5W , Sec 11

Date Set: 1989

Set By (Agency): ORDOT

Date Recovered: 7-8-91


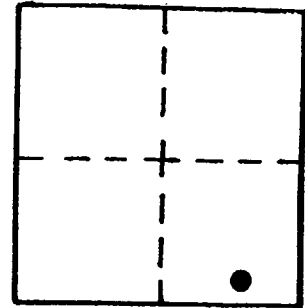
Recovered By: SJF

Date Recovered: _____

Recovered By: _____

Date Recovered: _____

Recovered By: _____



NAD 83 424830.26 4182613.95
42°47'57" 123°15'10"

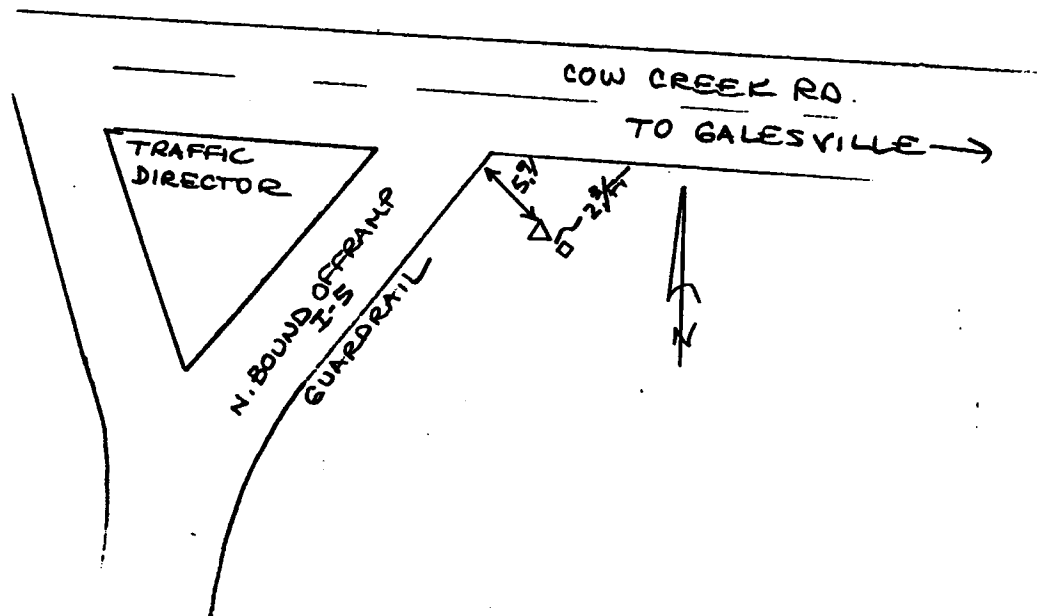
VERTICAL CONTROL N6VD 29 CORPCON 6 NAVD 88 1670.88 FT
Elevation: 1667.53 NGS Line # _____ USGS Line # _____ OSHD Line # _____
Precision: 3rd Order Agency: DCSO Proj. # 2008 Date: 1991

HORIZONTAL CONTROL
South Zone O.C.S. 27: Y(Northing) 424,866.50 X(Easting) 1,261,655.25
South Zone O.C.S. 83: Y(Northing) _____ X(Easting) _____
Precision: 1/25,000 Agency: DCSO Proj. # GPS 27/83 Date: 1991
Approx. NAD 83 Geographic Position: Latitude _____ Longitude _____

DESCRIPTION and TO REACH

SKETCH

Found: A station mark is an ORDOT primary GPS disk "AZAL 1989" set in the top of a mass of concrete, 8" dia. at ground surface.
To Reach: Sta. is located in SE quadrant of Azalea interchange at .mi. post 88.12 of I-5. Sta. is 34.51 ft. south of the centerline of Cow Creek/Galesville Reservoir Rd., 60.4 ft. south of Cow Cr. Rd, Galesville Res, Azalea sign; 35.4 ft. NNE of a DO NOT ENTER sign, 28.2 ft. SE of east end of a painted triangle in rd. (Traffic Director), 5.9 ft. ESE of a guardrail 2.3 ft. NW of a witness post and at the north end of the North bound offramp (Exit 88) of I-5



Reference Marks:

Note: For further information, contact the Douglas County Surveyor's Office, Room 205 Douglas County Justice Building, Roseburg, OR 97470. Phone 440-4278. Douglas