
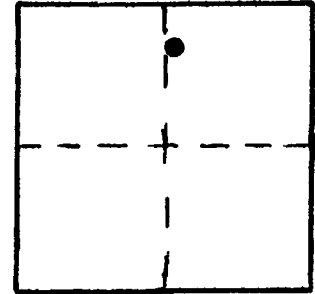


OFFICE OF THE
DOUGLAS COUNTY SURVEYOR



A-074

Station: A502 T 31 S, R 1 E, Sec 12
 Set By (Agency): USC&GS
 Date Set: 1949
 Recovered By RWS,SJF
 Date Recovered 8/17/87
 Recovered By _____
 Date Recovered _____
 Recovered By _____
 Date Recovered _____



VERTICAL CONTROL NGVD 29 CORPCON 6 NAVD88 5124.94 FT
 Elevation: 5121.597 NGS Line # 130 USGS Line # _____ OSHD Line # _____
 Precision: 2nd Agency: USC&GS Proj. # _____ Date: 1957

HORIZONTAL CONTROL
 South Zone State Plane Coordinates: Y(Northing) _____ X(Easting) _____
 Precision: _____ Agency: _____ Proj. # _____ Date: _____
 Approximate Geographic Position: Latitude _____ Longitude _____

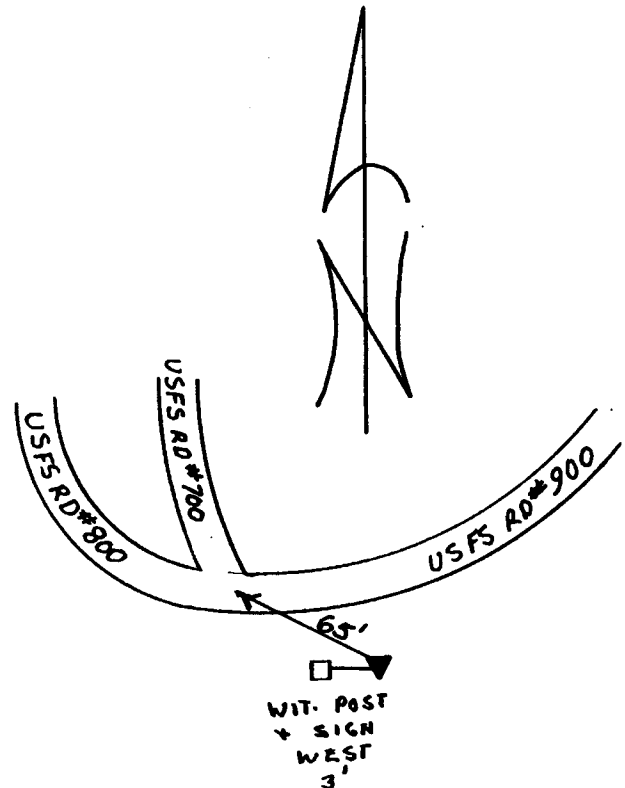
DESCRIPTION and TO REACH

SKETCH

A USC&GS disk stamped "A502 1949" set in a 1 ft. dia. concrete post flush with ground.

TO REACH:

Go to the intersection of USFS Rd. #900, #700 and #800, in T31S,R1E,Sec.12 (Tucker Gap); monument is 65 ft. southeast of intersection.



Reference Marks:

Note: For further information, contact the Douglas County Surveyor's Office, Room 205 Douglas County Justice Building, Roseburg, OR 97470. Phone 440-4278. Douglas County residents outside the Roseburg calling area, dial toll free 1-800-452-0991.