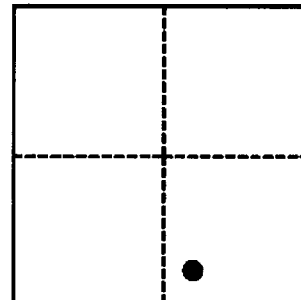
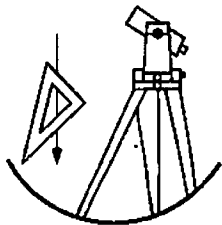


OFFICE OF THE  
DOUGLAS COUNTY SURVEYOR

Station: AP STA. B  
 Date Set: 1963  
 Set By (Agency): USC & GS  
 DCSO Designation: A-052  
 Date Recovered: 1/4/97  
 Recovered By: RWS,SJF  
 Date Recovered: \_\_\_\_\_  
 Recovered By: \_\_\_\_\_  
 Date Recovered: \_\_\_\_\_  
 Recovered By: \_\_\_\_\_

T27S R6W Sec 1

A-052



VERTICAL CONTROL

NGVD 29 Elevation: 525.022 FEET      NAVD 88 Elevation: 528.504 <sup>FT</sup> METERS  
 NGS Line # \_\_\_\_\_ USGS LINE # \_\_\_\_\_      OSHD Line # \_\_\_\_\_ FILE # \_\_\_\_\_  
 Precision: 2nd ORDER      Agency: DCSO      Proj: 2007-2013      Date: 1985

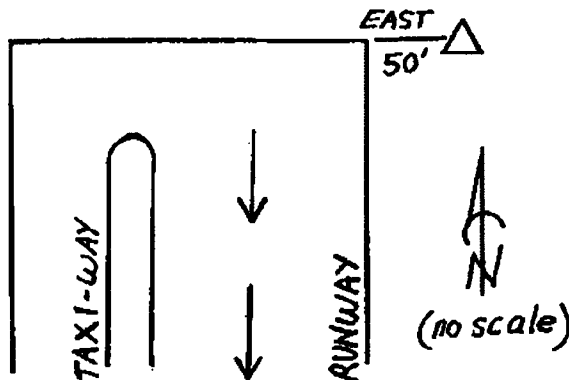
CORPCON 6

HORIZONTAL CONTROL

O.C.S. 27 Y(Northing): \_\_\_\_\_      O.C.S. 83 Y(Northing): \_\_\_\_\_  
 (South Zone) X(Easting): \_\_\_\_\_      (South Zone) X(Easting): \_\_\_\_\_  
 Precision: \_\_\_\_\_ Agency: \_\_\_\_\_ Proj: \_\_\_\_\_ Date: \_\_\_\_\_  
 Approx. O.C.S. 27 Geographic Position: Latitude: \_\_\_\_\_ Longitude: \_\_\_\_\_  
 Approx. O.C.S. 83 Geographic Position: Latitude: \_\_\_\_\_ Longitude: \_\_\_\_\_

A USC & GS disk stamped "AP 1963 STA. B" set in a 9 inch square concrete post, flush with the ground.

Go to the northeast corner of runway at the Roseburg Municipal Airport.



Note: For further information contact the Douglas County Surveyors Office, Room 205 Douglas County Justice Building, Roseburg, OR 97470. Phone 440-4272. Douglas County Residents outside Roseburg calling area, dial toll free 1-800-477-0991.