

OFFICE OF THE
DOUGLAS COUNTY SURVEYOR

Station: S 739

T24S R5W Sec. 17

Date Set: 1987

Set By (Agency): NGS

DCSO Designation: S-173

Date Recovered: 8-9-1993

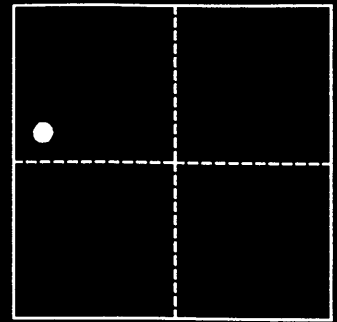

Recovered By: RWS SJF

Date Recovered: _____

Recovered By: _____

Date Recovered: _____

Recovered By: _____



VERTICAL CONTROL

NGVD 29 Elevation: _____ FEET NAVD 88 Elevation: 161.495 METERS

NGS Line # 125035 USGS LINE # _____ OSHD Line # _____ FILE # _____

Precision: 1ST ORDER Agency: NGS Proj: _____ Date: 1988

HORIZONTAL CONTROL

O.C.S. 27 Y(Northing): _____ O.C.S. 83 Y(Northing): _____

(South Zone) X(Easting): _____ (South Zone) X(Easting): _____

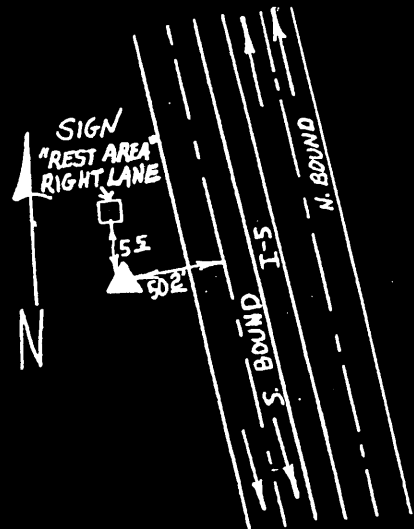
Precision: _____ Agency: _____ Proj: _____ Date: _____

Approx. O.C.S. 27 Geographic Position: Latitude: 43°29'00" Longitude: 123°19'25"

Approx. O.C.S. 83 Geographic Position: Latitude: _____ Longitude: _____

Found: A 9/16 inch diameter stainless steel rod set under a 6 - 7/8 inch diameter aluminum collar and access cover, set in concrete, collar stamped "S 739 1987" flush with ground.

To reach: From the intersection of I-5 and Rice Valley (Co. Rd. #30) in T24S R5W Sec. 5 (exit 146) proceed southerly along I-5, 2.55 miles to monument on right under "rest area right lane" sign at mile point 143.95



Note: For further information contact the Douglas County Surveyors Office, Room 205 Douglas County Justice Building, Roseburg, OR 97470. Phone 440-4272. Douglas County Residents outside Roseburg calling area, dial toll free 1-800-477-0991.