OFFICE OF THE

DOUGLAS COUNTY SURVEYOR

Station: SE COR S20 T 32 S, R 5W , Sec 20

Set By (Agency): BLM

Date Set: 1962

Recovered By RWS,SJF

Date Recovered 9/17/85

Recovered By

Date Recovered

Recovered By

Date Recovered

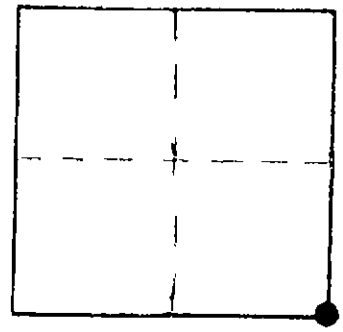

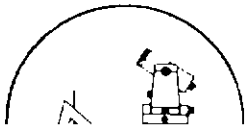

VERTICAL CONTROL

Elevation: _____ NGS Line # _____ USGS Line # _____ OSHD Line # _____

Precision: _____ Agency: _____ Proj. # _____ Date: _____

HORIZONTAL CONTROL

South Zone State Plane Coordinates: Y(Northing) 414,244.38 X(Easting) 1,246,536.00

Precision: 1/25,000 Agency: DCSO Proj. # 2013 Date: 1985

Approximate Geographic Position: Latitude 42° 46' 07" Longitude 123° 18' 24"

DESCRIPTION and TO REACH

DESCRIPTION:

A BLM disk on an iron pipe stamped "T32S R5W S20 S21 S29 S28 1962" firmly set and protruding 5 in. above ground.

TO REACH:

From the intersection of Barton Rd. North bound lanes I-5 on/off ramps (Exit #83) and Quines Creek Frontage Rd. (Co. Rd. #303), in T32S, R5W, Sec. 30, proceed easterly along Co. Rd. #303 approx. 1.3 miles, thence south approx. 350 ft. along a fence line to monument.

NOTE: See DCSO corner renewal records.

Reference Marks:

SKETCH

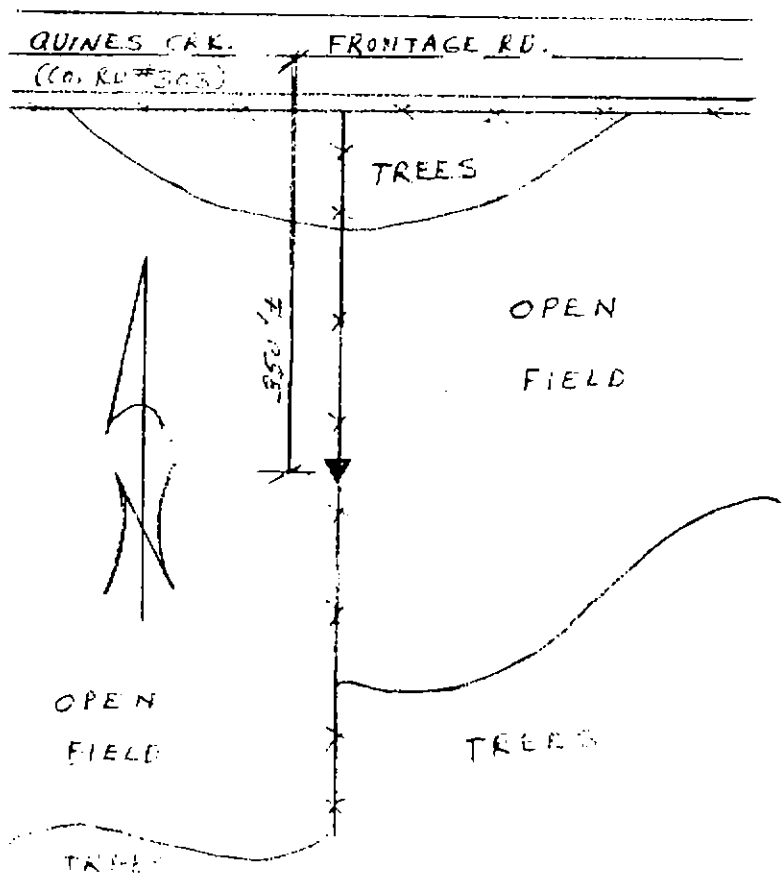

Note: For further information, contact the Douglas County Surveyor's Office, Room 205 Douglas County Justice Building, Roseburg, OR 97470. Phone 440-4278. Douglas County residents outside the Roseburg calling area, dial toll free 1-800-452-0991.