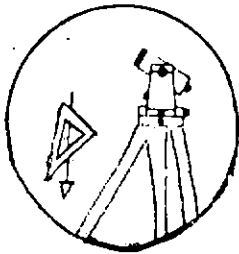
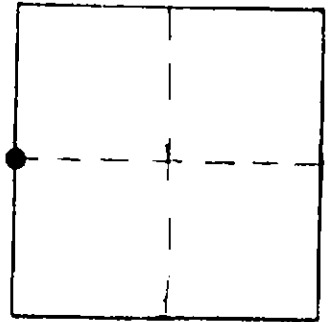


OFFICE OF THE
DOUGLAS COUNTY SURVEYOR



Station: W 1/4 COR. T 32 S, R 4 W, Sec 5
 Set By (Agency): DCSO
 Date Set: 1979
 Recovered By RS, JP
 Date Recovered 9/13/83
 Recovered By _____
 Date Recovered _____
 Recovered By _____
 Date Recovered _____



VERTICAL CONTROL

Elevation: _____ NGS Line # _____ USGS Line # _____ OSHD Line # _____
 Precision: _____ Agency: _____ Proj. # _____ Date: _____

HORIZONTAL CONTROL

"COORDINATES ARE APPROX."

South Zone State Plane Coordinates: Y(Northing) 431,785 X(Easting) 1,273,698
 Precision: approx. coord. Agency: DCSO Proj. # 2006 Date: 1973
 Approximate Geographic Position: Latitude 42°49'09" Longitude 123°12'27"

DESCRIPTION and TO REACH

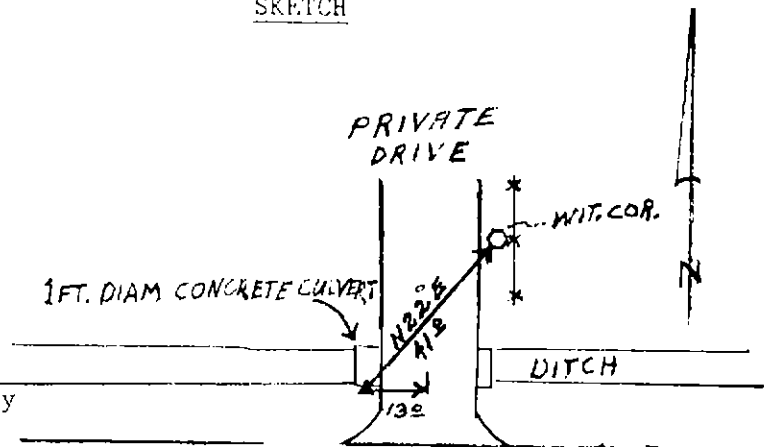
SKETCH

DESCRIPTION:

A 5/8 in. I.R. with DCSO alum.cap stamped "T32S 1/4 S6/S5 R4W 1979" set flush in ground.

TO REACH:

In T32S, R5W, Sec. 12, from the intersection of Co. Rd. #36 (Upper Cow Creek Rd.) and Co. Rd. #95 (Starveout Creek Rd.) proceed northeasterly along Co. Rd. #36 2.0 miles to monument on left.



NOTE: The monument tied in 1973 survey was a brass cap. The corner was destroyed and a 5/8 in. I.R. set per renewal #140.
 * See DCSO renewal #146
 * (COORDINATES ARE APPROX. ONLY)

NOTE:

COORDS ARE

APPROXIMATE

Reference Marks:

Note: For further information, contact the Douglas County Surveyor's Office, Room 205 Douglas County Justice Building, E Seburg, OR 97470. Phone 440-4278. Douglas County residents outside Seburg calling area, dial toll free 1-800-452-0991.