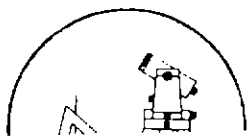
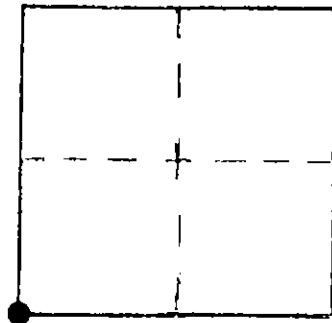


OFFICE OF THE
DOUGLAS COUNTY SURVEYOR

Station: SW COR. T 32 S, R 4 W, Sec 7
 Set By (Agency): J. WENDEROTH RLS #5
 Date Set: 1944
 Recovered By RS, PB
 Date Recovered 10/24/83
 Recovered By _____
 Date Recovered _____
 Recovered By _____
 Date Recovered _____



32S 4W R4
 SW CORNER
 422564.05 4 34 35.17
 42947.47 153 12 12

VERTICAL CONTROL

Elevation: _____ NGS Line # _____ USGS Line # _____ OSHD Line # _____
 Precision: _____ Agency: _____ Proj. # _____ Date: _____

HORIZONTAL CONTROL

South Zone State Plane Coordinates: Y(Northing) 423,896.38 X(Easting) 1,268,166.41
 Precision: 1/25,000 Agency: DCSO Proj. # 2006 Date: 1973
 Approximate Geographic Position: Latitude 42°47'50" Longitude 123°13'38"

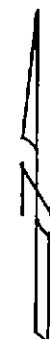
DESCRIPTION and TO REACH

SKETCH

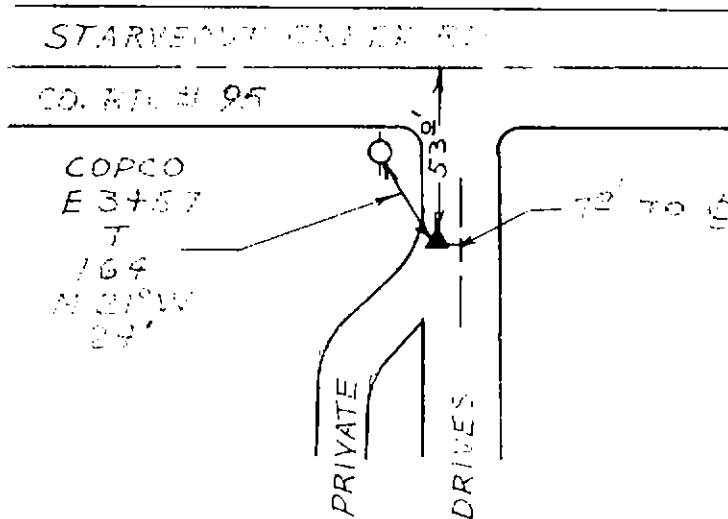
A standard B.L.M. corner cap marked: T32S
 alongside which are set a 2 inch R5W R4W
 diam. iron bar and a black rubber S12 | S7
 hose. The monument and the two ac- S13 | S18
 cessories are buried 2 inches be- 1971
 low the surface of a private gravel
 driveway.

TO REACH:

From the intersection of Co. Rd. # 95
 (Starveout Creek Rd.) and Co. Rd. # 287
 (Yeust Rd.) in T32S, R5W, Sec. 12 proceed
 southerly along Co. Rd. # 95 0.3 miles
 to monument in private drive on right.



NOTE: See DCSO corner renewal records,
 renewal #97.



Reference Marks:

Note: For further information, contact the Douglas County Surveyor's Office, Room 205
 Douglas County Justice Building, Roseburg, OR 97470. Phone 440-4278. Douglas
 County residents outside the Roseburg calling area, dial toll free 1-800-452-0991.