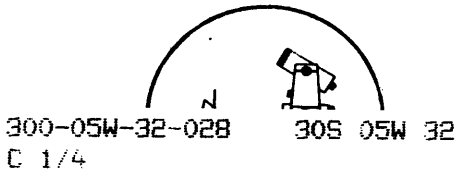
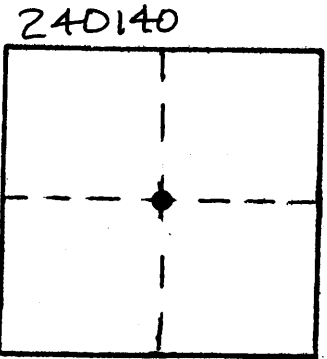


OFFICE OF THE  
DOUGLAS COUNTY SURVEYOR

Station: C 1/4  
 Set By (Agency): D.C.S.O.  
 Date Set: 1979  
 Recovered By RS,SJF  
 Date Recovered May 31,1984  
 Recovered By \_\_\_\_\_  
 Date Recovered \_\_\_\_\_  
 Recovered By \_\_\_\_\_  
 Date Recovered \_\_\_\_\_

T 30 S, R 5 W , Sec 32



NAD 469299.17 4167052.67  
 83 42°55'10" 123°18'59"

VERTICAL CONTROL

Elevation: \_\_\_\_\_ NGS Line # \_\_\_\_\_ USGS Line # \_\_\_\_\_ OSHD Line # \_\_\_\_\_  
 Precision: \_\_\_\_\_ Agency: \_\_\_\_\_ Proj. # \_\_\_\_\_ Date: \_\_\_\_\_

HORIZONTAL CONTROL

South Zone State Plane Coordinates: Y(Northing) OCS 27 469,335.04 X(Easting) 1,246,094.04  
 Precision: 1/5,000 Agency: D.C.S.O. Proj. # 6009-8 CS 61/3 Date: 1979  
 Approximate Geographic Position: Latitude 42°55'11" Longitude 123°18'55"

DESCRIPTION and TO REACH

A D.C.S.O. disk stamped "T30S R5W C 1/4 S32 1979" attached to an iron pipe, firmly set and protruding 1 inch from the ground.

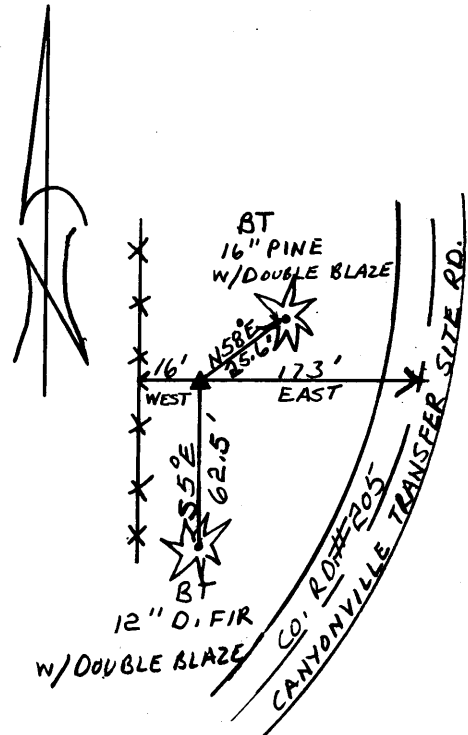
TO REACH:

From the intersection of the Canyonville-Riddle Rd.(Co. RD. #21) and the Canyonville Transfer Site Road (Co. Rd. #205) in T30S,R5W,Sec. 32 proceed southerly along Co. Rd. #205 approximately 0.15 miles to monument on right. Monument lies easterly from road, beyond private drive and house.

\* See Douglas County Surveyor's Office corner renewal records.

Reference Marks:

SKETCH



Note: For further information, contact the Douglas County Surveyor's Office, Room 205 Douglas County Justice Building, Roseburg, OR 97470. Phone 440-4278. Douglas County residents outside the Roseburg calling area, dial toll free 1-800-452-0991.