OFFICE OF THE
DOUGLAS COUNTY SURVEYOR

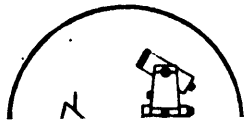

270-06W-13-005 27S 06W 13
SW CORNER

NAD	577102.17	4157114.76
83	43°12'51"	123°22' 2"

Station: SW COR **T** 27 **S, R** 6 W **, Sec** 13

Set By (Agency): DCSO 600400

Date Set: 1952

Recovered By RS,JP

Date Recovered 8/31/83

Recovered By _____

Date Recovered _____

Recovered By _____

Date Recovered _____

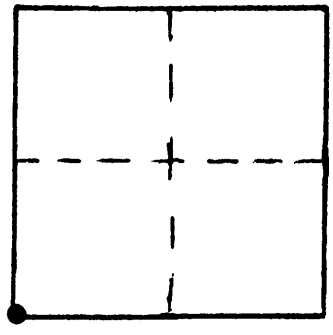

VERTICAL CONTROL

Elevation: _____ **NGS Line #** _____ **USGS Line #** _____ **OSHD Line #** _____

Precision: _____ **Agency:** _____ **Proj. #** _____ **Date:** _____

HORIZONTAL CONTROL OCS 27

South Zone State Plane Coordinates: Y(Northing) 577,137.32 **X(Easting)** 1,236,156.41

Precision: 1/5,000 **Agency:** DCSO **Proj. #** 0002 **Date:** 1974

Approximate Geographic Position: Latitude 43°12'52" **Longitude** 123°21'58"

DESCRIPTION and TO REACH

DESCRIPTION:

A DCSO brass cap (in gravel road bed)

TO REACH:

From the intersection of W. Harvard and Stewart Park Dr. proceed northerly along Stewart Park Dr. approx. 250 ft. to gravel road on left, proceed westerly along gravel road approx. 250 ft. to monument buried in center of road bed.(near Umpqua College building)

* We did not dig up road and see monument. With a metal detector we got a strong signal where position of monument should be.

SKETCH

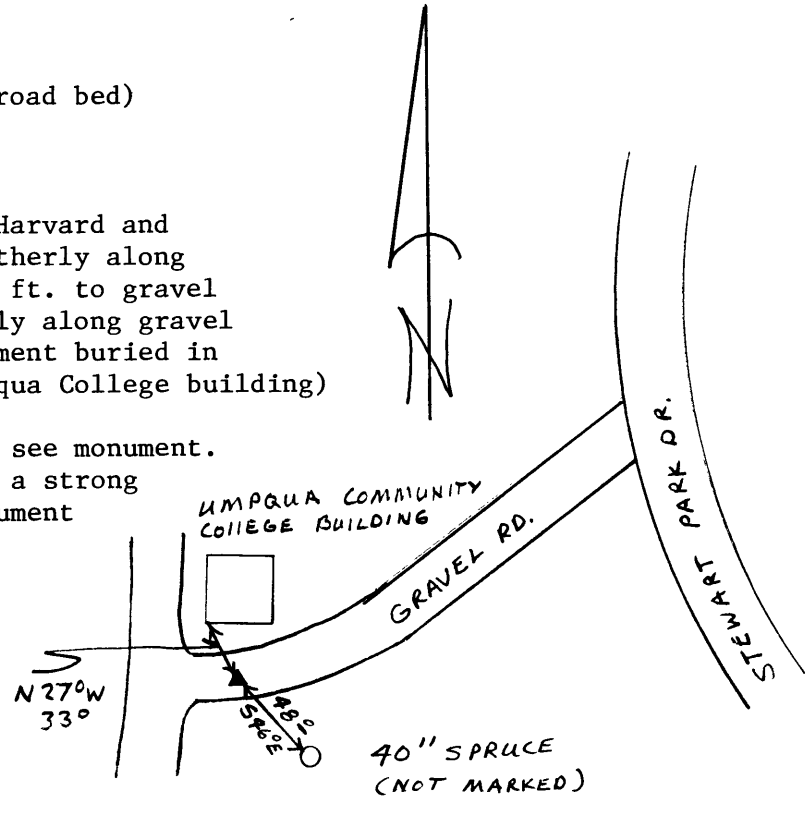

Reference Marks:

Note: For further information, contact the Douglas County Surveyor's Office, Room 205 Douglas County Justice Building, Roseburg, OR 97470. Phone 440-4278. Douglas County residents outside the Roseburg calling area, dial toll free 1-800-452-0991.