OFFICE OF THE
DOUGLAS COUNTY SURVEYOR

Station: E 1/4 S. 20 T 24 S, R 7 W , Sec 20

Set By (Agency): DCSO

PLSS 300340

Date Set: 1960

Recovered By RWS

Date Recovered 1/17/86 (office)

Recovered By

Date Recovered

Recovered By

Date Recovered

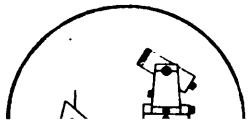

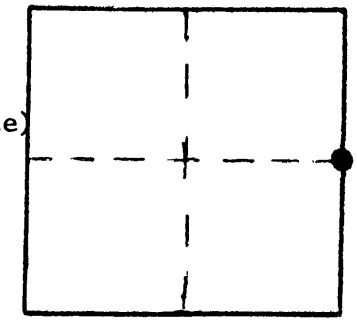

240-07W-20-017 24S 07W 20
E 1/4

| | | |
|---|---|---|
| NAD | 671609.76 | 4113109.78 |
| 83 | 43°28' 9" | 123°32'42" |

VERTICAL CONTROL

Elevation: _____ NGS Line # _____ USGS Line # _____ OSHD Line # _____

Precision: _____ Agency: _____ Proj. # _____ Date: _____

HORIZONTAL CONTROL NAD 27

South Zone State Plane Coordinates: Y(Northing) 671,644.50 X(Easting) 1,192,150.67

Precision: 1/25,000 Agency: DCSO Proj. # 0002 Date: 1982

Approximate Geographic Position: Latitude 43°18'29" Longitude 123°17'59"

DESCRIPTION and TO REACH

A DCSO disk stamped "COUNTY SURVEYORS OFFICE T24S R7W 1/4 S20 S211960" set on a 1"X30" I.P. protruding 20 in. above ground.

From the intersection of State Hwy 138 and Co. Rd. #33 (Tyee Rd.) in T24S,R7W,Sec.24 proceed westerly along Co.Rd.#33 approx. 5 miles to monument on left.

See DCSO corner renewal records.

Reference Marks:

SKETCH

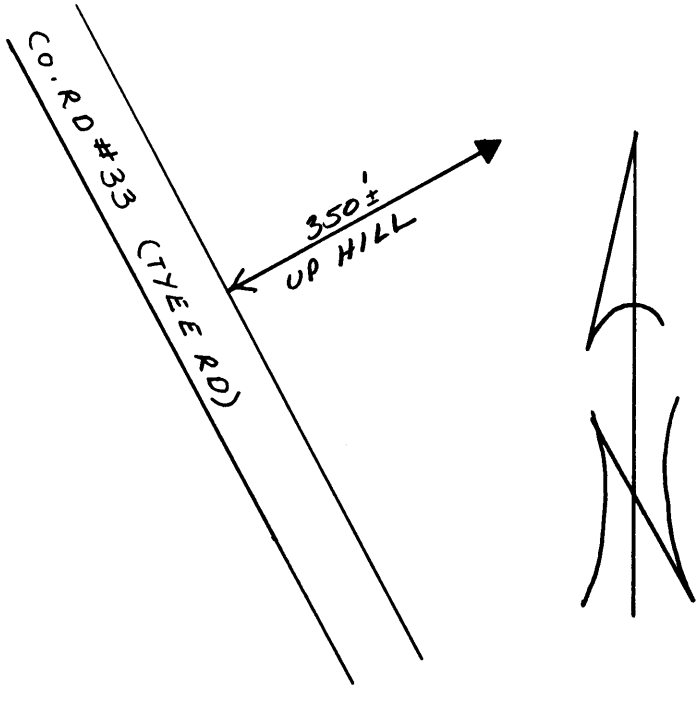


Note: For further information, contact the Douglas County Surveyor's Office, Room 205 Douglas County Justice Building, Roseburg, OR 97470. Phone 440-4278. Douglas County residents outside the Roseburg calling area, dial toll free 1-800-452-0991.