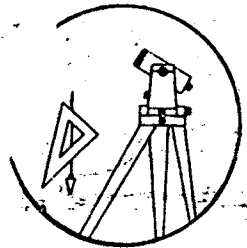


OFFICE OF THE
DOUGLAS COUNTY SURVEYOR



90-111

Station: 26 M T 26 S, R 3 W, Sec 8

Set By (Agency): U.S.G.S.

Date Set: 1935

Recovered By RS, SJF

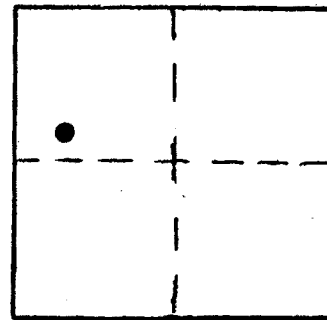
Date Recovered June 20, 1984

Recovered By _____

Date Recovered _____

Recovered By _____

Date Recovered _____



VERTICAL CONTROL NGVD 29 CORPCON 6 NAVD88 1041.45 FT

Elevation: 1037.85 NGS Line # _____ USGS Line # 175 OSHD Line # _____

Precision: 3rd. Agency: U.S.G.S. Proj. # _____ Date: 1935

HORIZONTAL CONTROL

South Zone State Plane Coordinates: Y(Northing) _____ X(Easting) _____

Precision: _____ Agency: _____ Proj. # _____ Date: _____

Approximate Geographic Position: Latitude 43° 19' 33" Longitude 123° 04' 59"

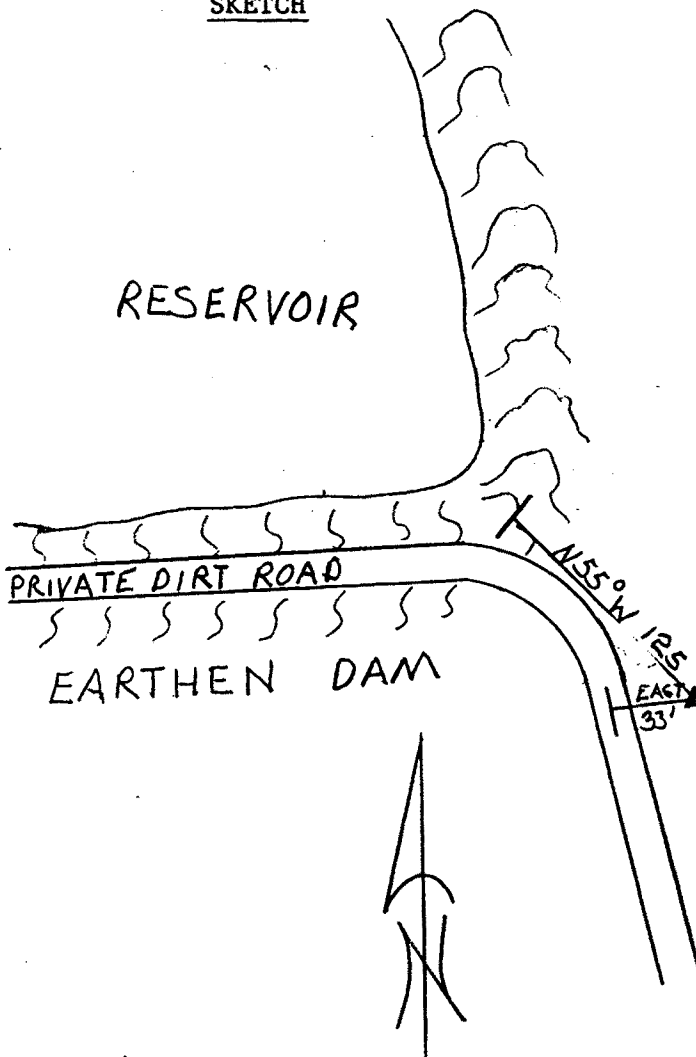
DESCRIPTION and TO REACH

SKETCH

A U.S.G.S. disk stamped "26M 1935" set in an 8 inch X 8 inch concrete post protruding 10 inches from the ground.

TO REACH:

From the intersection of State Highway 138 and French Creek Road (Co. Rd. #4S3) in T26S, R3W, Section 17 proceed westerly along French Creek Road approximately 0.2 miles to intersection with French Creek Ranch Road (private roadway to Strader Ranch). Proceed northerly along French Creek Ranch Road approx. 0.5 miles to "Y" intersection; take left fork and proceed westerly, crossing French Creek, and passing Phil Strader's house and barn; road then heads northerly uphill. Follow this road approx. 1.3 miles from last noted intersection, here road begins to turn southerly. Monument lies to left, uphill, in an open pasture.



Reference Marks:

Note: For further information, contact the Douglas County Surveyor's Office, Room 205 Douglas County Justice Building, Roseburg, OR 97470. Phone 440-4278. Douglas County residents outside the Roseburg calling area, dial toll free 1-800-452-0991.