

OFFICE OF THE
DOUGLAS COUNTY SURVEYOR

Station: 41-4


T 27 S, R 6W, Sec 13

Date Set: ?

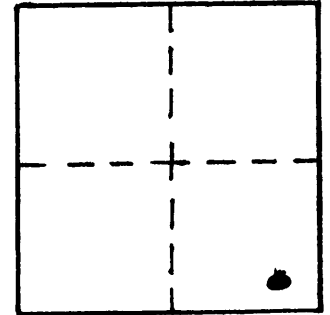
Set By (Agency): RSBG

Date Recovered: 5-23-00

Recovered By: RWS SUR



- | | |
|---|------------------------------------|
| <input checked="" type="checkbox"/> Found | <input type="checkbox"/> New |
| <input type="checkbox"/> Reset | <input type="checkbox"/> Not Found |
| <input type="checkbox"/> Referenced | <input type="checkbox"/> Destroyed |



#-158

VERTICAL CONTROL NGVD 29

Elevation: 465.11 NGS Line # _____ USGS Line # _____ OSHD Line # _____

Precision: 3rd Agency: DCSO Proj. # 66/38 Date: 2000

HORIZONTAL CONTROL

South Zone O.C.S. 27: Y(Northing) _____ X(Easting) _____

South Zone O.C.S. 83: Y(Northing) _____ X(Easting) _____

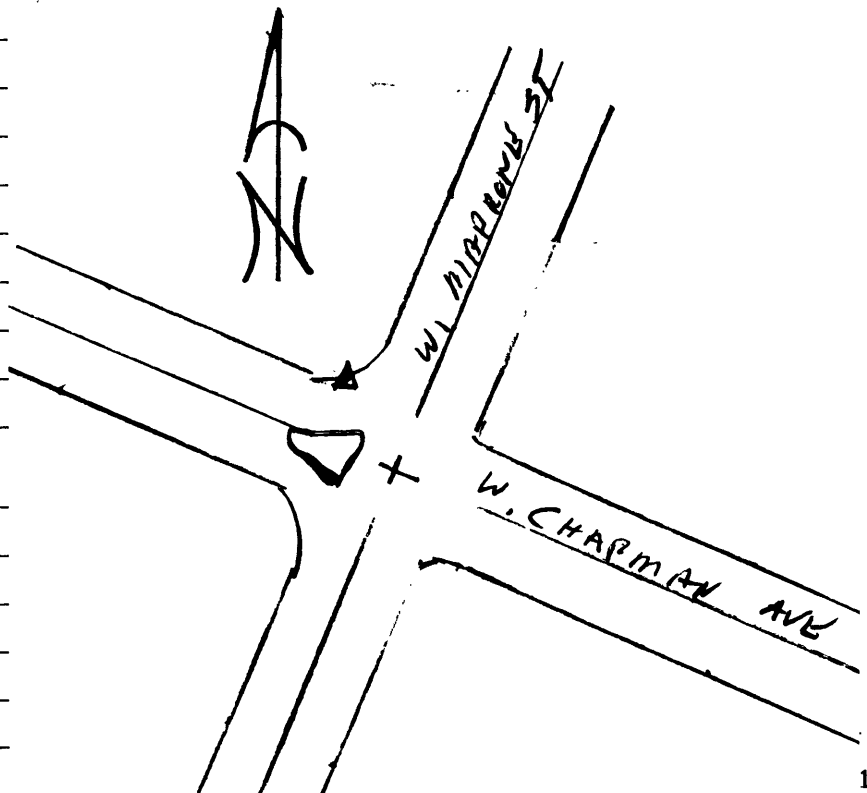
Precision: _____ Agency: _____ Proj. # _____ Date: _____

Approx. NAD ~~83~~ Geographic Position: Latitude(27) 43° 12' 55" Longitude 123° 20' 59"

DESCRIPTION and TO REACH

ROSEBURG BRASS CAP STAMPED "414" SET
IN CONCRETE CURB.

GO TO THE INTERSECTION OF MADISON AND
AND CHARMAN IN ROSEBURG MONUMENT
IS NORTH WEST OF INTERSECTION



Reference Marks: