

Station: 29 M

T 26 S, R 3W, Sec 34

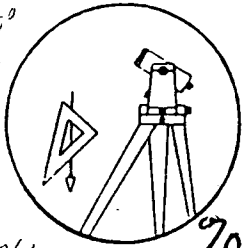
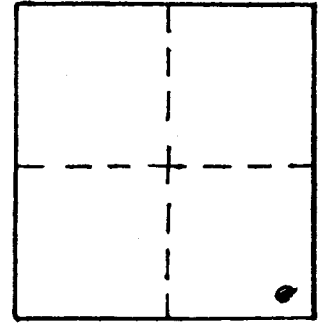
Date Set: 1935

Set By (Agency): USGS

Date Recovered: 6-22-99

Recovered By: RWS, SJF

- Found
- New
- Reset
- Not Found
- Referenced
- Destroyed



70-157

VERTICAL CONTROL 840.74

Elevation: 840.59 NGS Line # _____ USGS Line # _____ OSHD Line # 1999

Precision: 3rd Agency: DCSO USGS Proj. # 2007 Date: 1935

HORIZONTAL CONTROL CORPSCON6 NAVDB8 844.32 FT. CS66/56

South Zone O.C.S. 27: Y(Northing) _____ X(Easting) _____

South Zone O.C.S. 83: Y(Northing) 589686 X(Easting) 4246966

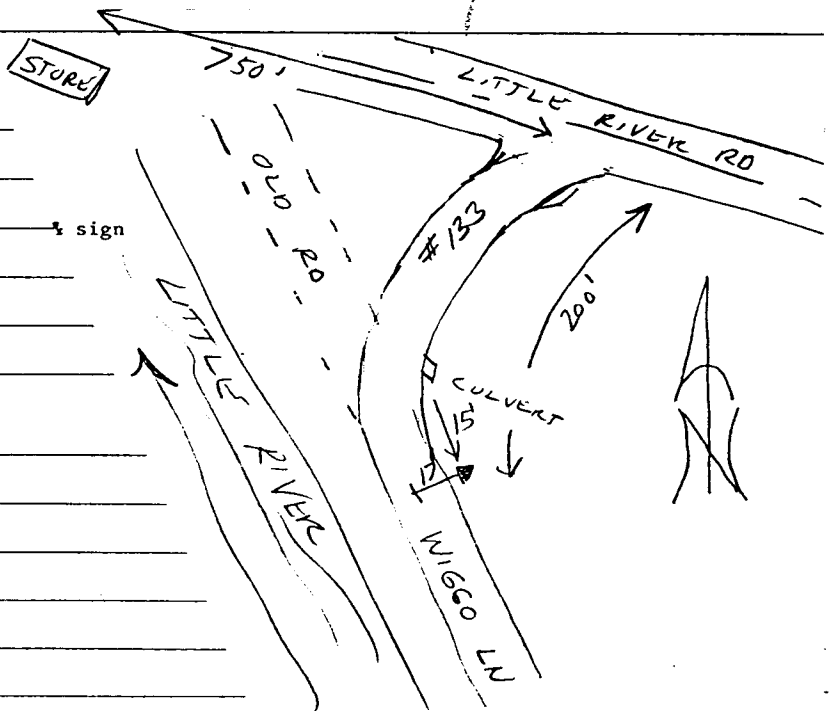
Precision: GIS SCALED Agency: DCSO Proj. # _____ Date: 2014

Approx. ^{OCS 27} ~~NAD 83~~ Geographic Position: Latitude 43°15'23" Longitude 123°01'48"

DESCRIPTION and TO REACH

3 3/4" DIA USGS DISK STAMPED " 29 M 1935 SET IN
TOP OF A 4' BY 4' ROCK OUTCROP PROTRUDES
2' ABOVE GROUND.

FROM PEEL STORE IN T26S R3W SEC 34 PROCEED
EASTERLY ALONG LITTLE RIVER ROAD APPROX 0.15 MILES
TO PRIVATE DRIVE WAY ON RIGHT PROCEED ALONG
DRIVE APPROX 200 FT TO MONUMENT ON LEFT.



Reference Marks: