

OFFICE OF THE
DOUGLAS COUNTY SURVEYOR

Station: 34-3 RESET T 27 S, R 6 W, Sec 24

Set By (Agency): DCSO

Date Set: 1989

Recovered By RWS, SJF

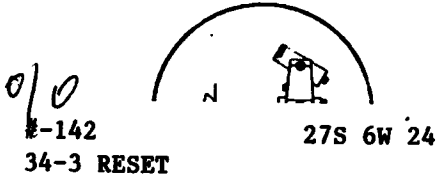
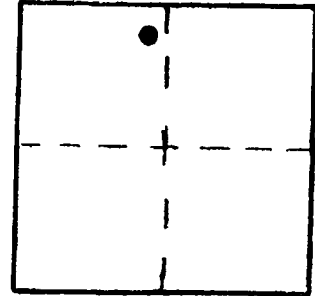
Date Recovered ~~5/30/89~~ 2000

Recovered By _____

Date Recovered _____

Recovered By _____

Date Recovered _____



NAD 83 576913.37 4159317.77
43° 12' 50" 123° 21' 32"

VERTICAL CONTROL NGVD 29 CORPCONG NAVD 88 453.83 FT
Elevation: ~~450.53~~ 450³⁶ NGS Line # _____ USGS Line # _____ OSHD Line # _____
Precision: 3rd. Agency: DCSO Proj. # CS 66/38 Date: ~~1989~~ 2000
2013

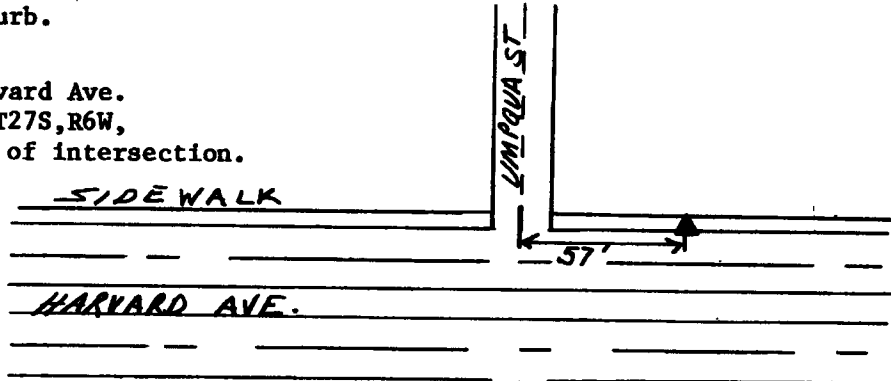
HORIZONTAL CONTROL OCS 27
South Zone State Plane Coordinates: Y(Northing) 576,948.54 X(Easting) 1,238,359.44
Precision: 1/20,000 Agency: DCSO Proj. # 2013 Date: 1989
Approximate Geographic Position: Latitude 43°12'51" Longitude 123°21'28"

DESCRIPTION and TO REACH

SKETCH

A DCSO disk stamped "34-3 RESET 1989" set flush in concrete of street curb.

Go to the intersection of Harvard Ave. and Umpqua St. (in Roseburg) T27S,R6W, Sec.24, monument is northeast of intersection.



Reference Marks:

Note: For further information, contact the Douglas County Surveyor's Office, Room 205 Douglas County Justice Building, Roseburg, OR 97470. Phone 440-4278. Douglas County residents outside the Roseburg calling area, dial toll free 1-800-452-0991.