
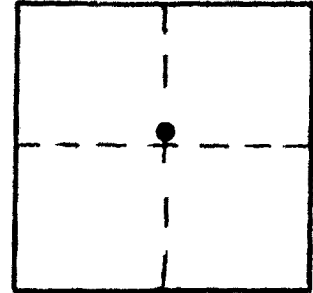


OFFICE OF THE
DOUGLAS COUNTY SURVEYOR



92-141

Station: 8M T 30 S, R 1 E, Sec 10
 Set By (Agency): USGS
 Date Set: 1944
 Recovered By RWS, SIF
 Date Recovered 8/14/87
 Recovered By _____
 Date Recovered _____
 Recovered By _____
 Date Recovered _____



VERTICAL CONTROL NGVD 29 CORPCONG NAVD 88 1752.131 FT
 Elevation: 1748.856 ft. NGS Line # _____ USGS Line # 113 OSHD Line # _____
 Precision: 2nd. order Agency: USGS Proj. # _____ Date: 1956

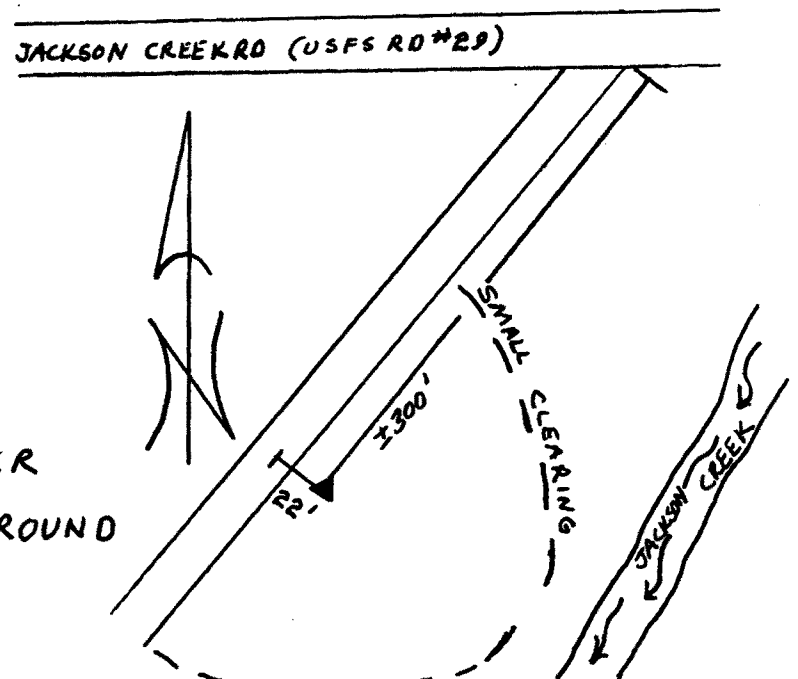
HORIZONTAL CONTROL
 South Zone State Plane Coordinates: Y(Northing) _____ X(Easting) _____
 Precision: _____ Agency: _____ Proj. # _____ Date: _____
 Approximate Geographic Position: Latitude _____ Longitude _____

DESCRIPTION and TO REACH SKETCH

A USGS disk stamped "8M 1749 1944"
set in a 8 ft. X 7ft. X 4 ft. high
boulder.

TO REACH:

Go to Cover Campground up Jackson Creek
Road (USFS Rd. #29) in T30S, R1E, Sec.10,
monument is 300 ft. into campground on
left.



Reference Marks:

Note: For further information, contact the Douglas County Surveyor's Office, Room 205
Douglas County Justice Building, Roseburg, OR 97470. Phone 440-4278. Douglas
County residents outside the Roseburg calling area, dial toll free 1-800-452-0991.