

OFFICE OF THE  
DOUGLAS COUNTY SURVEYOR

Station: 5-11.7

T 28 S, R 8 W , Sec 1

Set By (Agency): DCSO

Date Set: Marked 1982

Recovered By RS, SJF

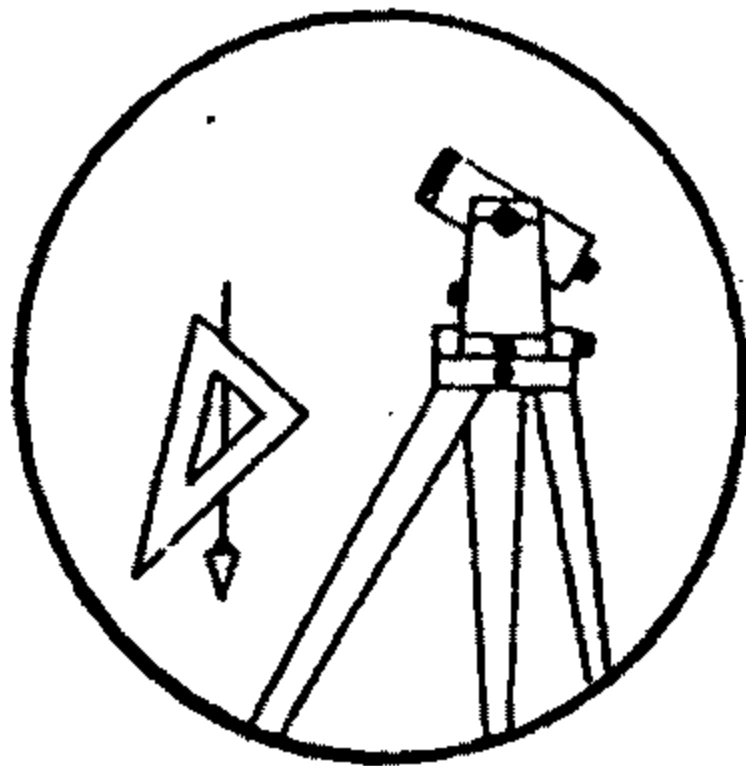
Date Recovered Sept. 20, 1984

Recovered By \_\_\_\_\_

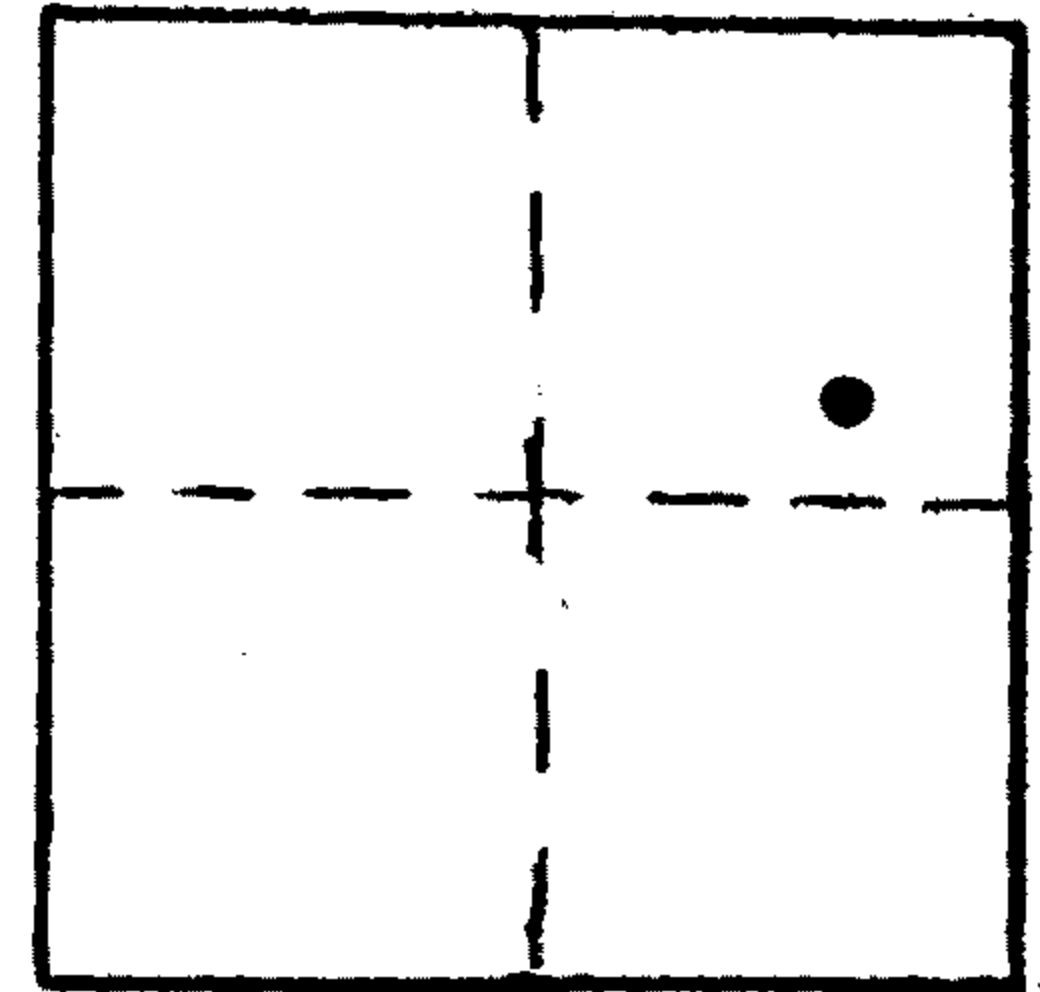
Date Recovered \_\_\_\_\_

Recovered By \_\_\_\_\_

Date Recovered \_\_\_\_\_



90-126



VERTICAL CONTROL NGVD 29

Elevation: 864.319 NGS Line # \_\_\_\_\_ USGS Line # \_\_\_\_\_ OSHD Line # \_\_\_\_\_

Precision: 2nd Agency: DCPW Proj. # 2013 Date: 1982

HORIZONTAL CONTROL CORPSCON6 NAVD88 867.804 FT. CS 66/61

South Zone State Plane Coordinates: Y(Northing) 561307 X(Easting) 4098242

Precision: GIS SCALED Agency: DCSO Proj. # \_\_\_\_\_ Date: 2014

Approximate Geographic Position: Latitude 43° 09' 54" Longitude 123° 35' 04"

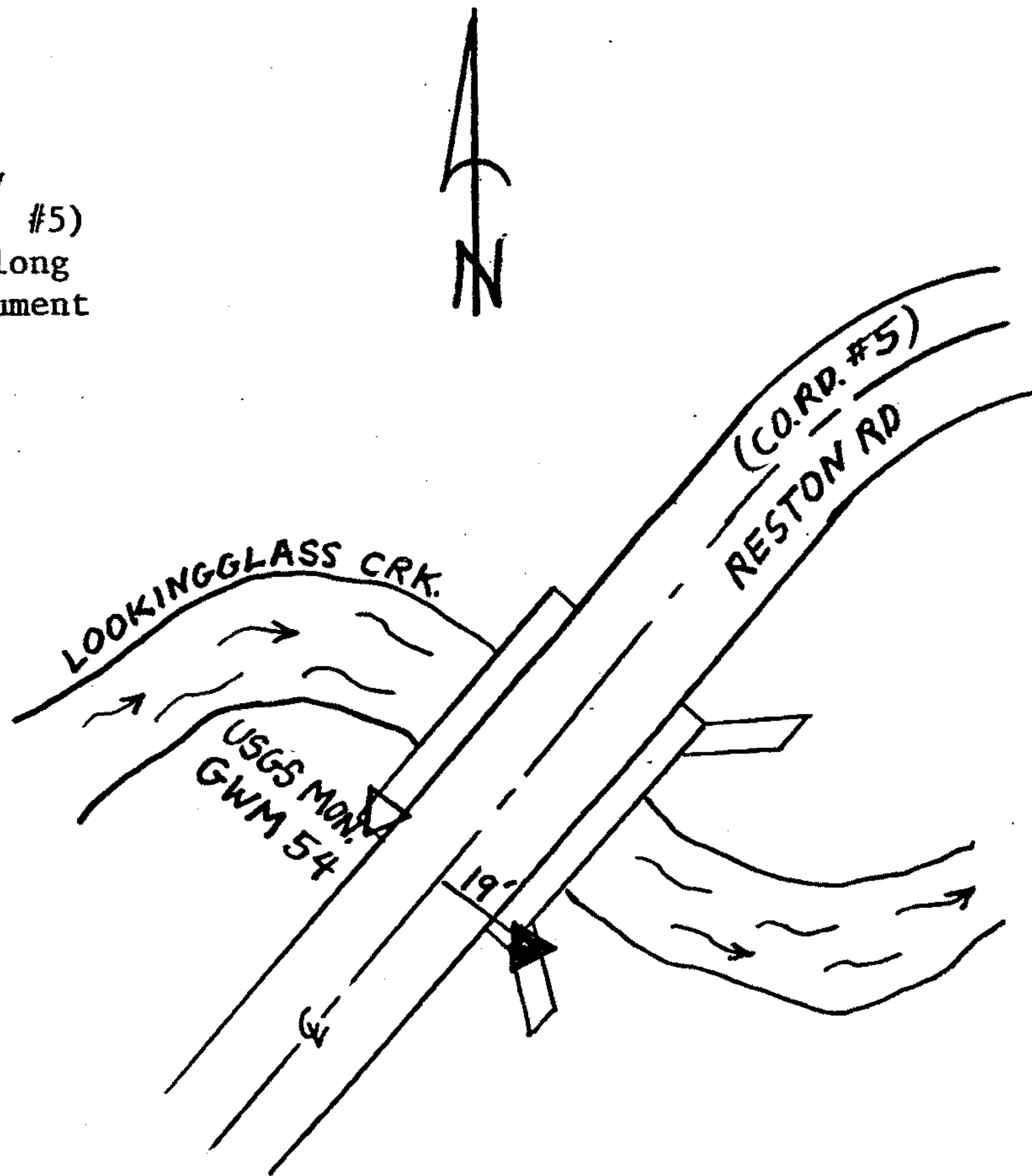
DESCRIPTION and TO REACH

SKETCH

A DCSO disk stamped "5-11.7 BM 1982"  
set flush in the west end of south concrete  
headwall of bridge over Lookingglass Creek.

TO REACH:

From the intersection of Flournoy Valley  
Road (Co. Rd. #51) and Reston Road (Co. Rd. #5)  
in T27S, R7W, Sec. 32 proceed ~~south~~ westerly along  
Reston Road approximately 2.2 miles to monument  
on left.



Reference Marks:

Note: For further information, contact the Douglas County Surveyor's Office, Room 205  
Douglas County Justice Building, Roseburg, OR 97470. Phone 440-4278. Douglas  
County residents outside the Roseburg calling area, dial toll free 1-800-452-0991.