

OFFICE OF THE
DOUGLAS COUNTY SURVEYOR

Station: 5-9.9 T 27 S, R 7W, Sec 32

Set By (Agency): DCPW

Date Set: 1982

Recovered By RS,SJF

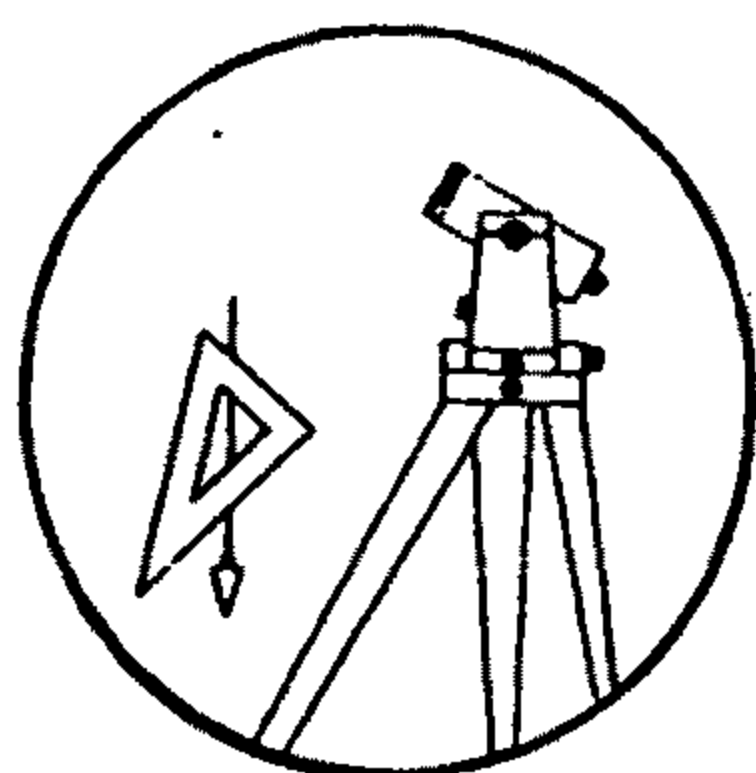
Date Recovered Sept. 20, 1984

Recovered By _____

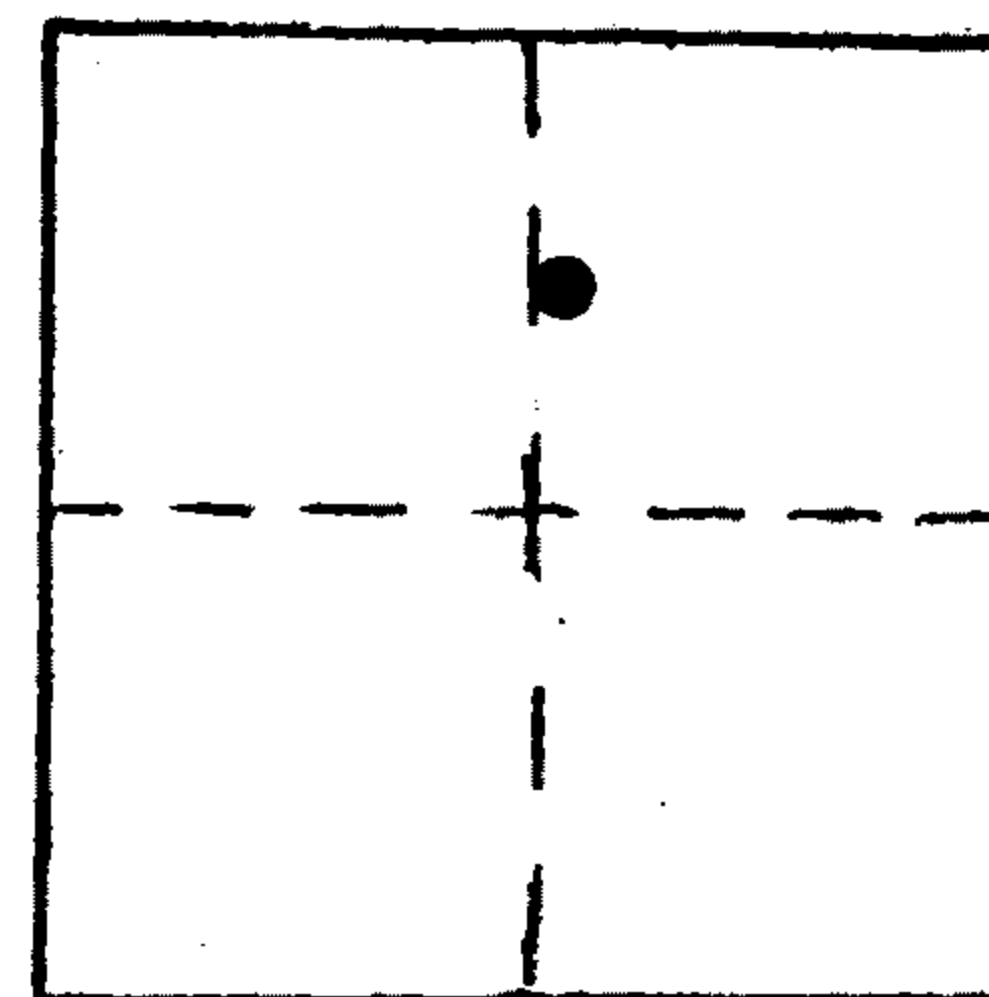
Date Recovered _____

Recovered By _____

Date Recovered _____



0-124



VERTICAL CONTROL NGVD 29

Elevation: 643.582 NGS Line # _____ USGS Line # _____ OSHD Line # _____

Precision: 2nd Agency: DCPW Proj. # 2013 Date: 1982

HORIZONTAL CONTROL CORPSCON6 NAVD88 647.058 FT. CS 66/61

South Zone State Plane Coordinates: Y(Northing) 567035 X(Easting) 4106964

Precision: GIS SCALED Agency: DCSO Proj. # _____ Date: 2014

Approximate Geographic Position: Latitude 43° 10' 54" Longitude 123° 33' 09"

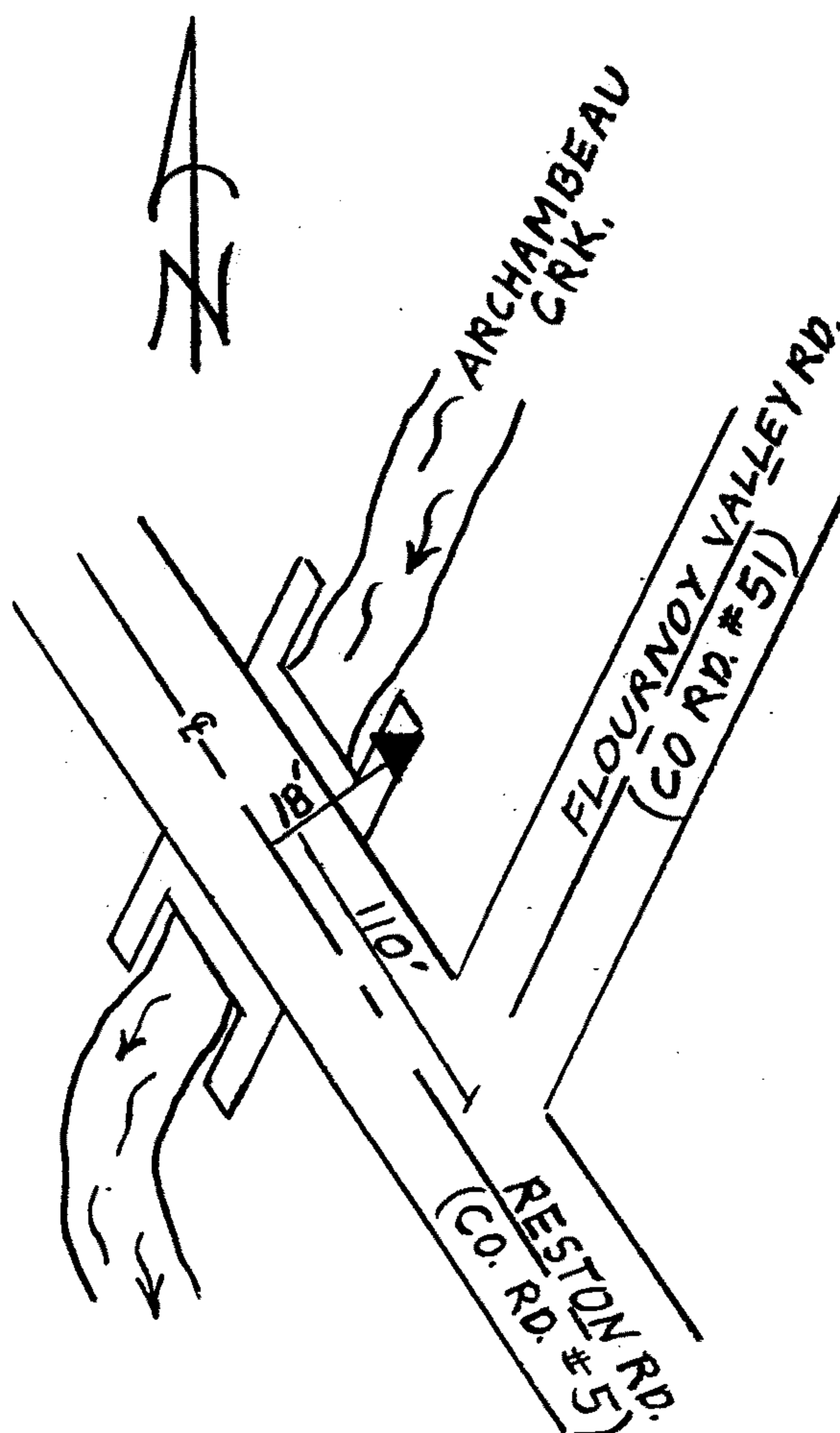
DESCRIPTION and TO REACH

SKETCH

A DCPW disk stamped "5-9.9 BM 1982"
set in the northeast corner of a concrete
bridge headwall.

TO REACH:

Go to the intersection of Reston Road
(Co Rd.#5) and Fournoy Valley Road
(Co. Rd. #51) in T27S,R7W,Sec. 32.
Monument is 110 Ft. northwest of intersection.



Reference Marks:

Note: For further information, contact the Douglas County Surveyor's Office, Room 205
Douglas County Justice Building, Roseburg, OR 97470. Phone 440-4278. Douglas
County residents outside the Roseburg calling area, dial toll free 1-800-452-0991.